

SHEPHERD & DURHAM RECONSTRUCTION

thumbs up  for progress

REBUILD HOUSTON
better streets. better drainage. better future.




February 4, 2016



Presentation Roadmap

1. What is ReBuild Houston?
2. Overview of the Corridor
3. Next Steps
4. Contact information



What is ReBuild Houston?

Approved by voters in 2010

Pay-as-you-go approach = No new debt!

Greatest need areas first



ReBuild Houston Goals

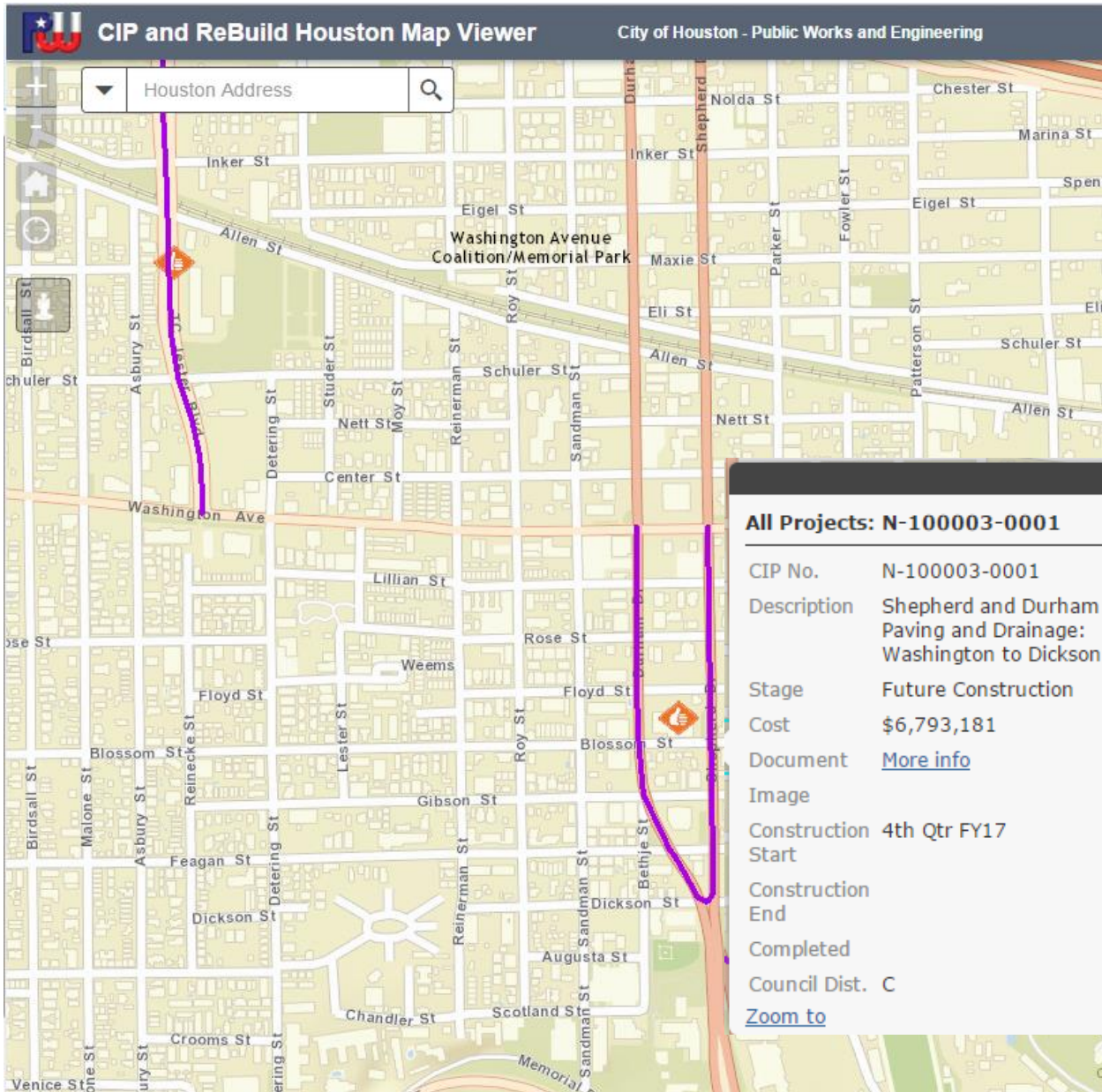
Reduce impact of flooding




Improve mobility

Quality of life



www.RebuildHouston.org



-  Future Construction
-  Completed Construction
-  Current Construction



An aerial view of a park or public square. A person in a dark jacket and light pants is walking away from the camera on a dirt path, carrying a red bag. The path is bordered by green grass and young trees. To the right, there is a paved walkway with several wooden benches and a black lamppost. In the background, there are more trees, a fence, and some buildings.

USER EXPERIENCE

DESIGN



SHEPHERD & DURHAM

North of Memorial (Dickson) to Washington

Dickson

Feagan

Gibson

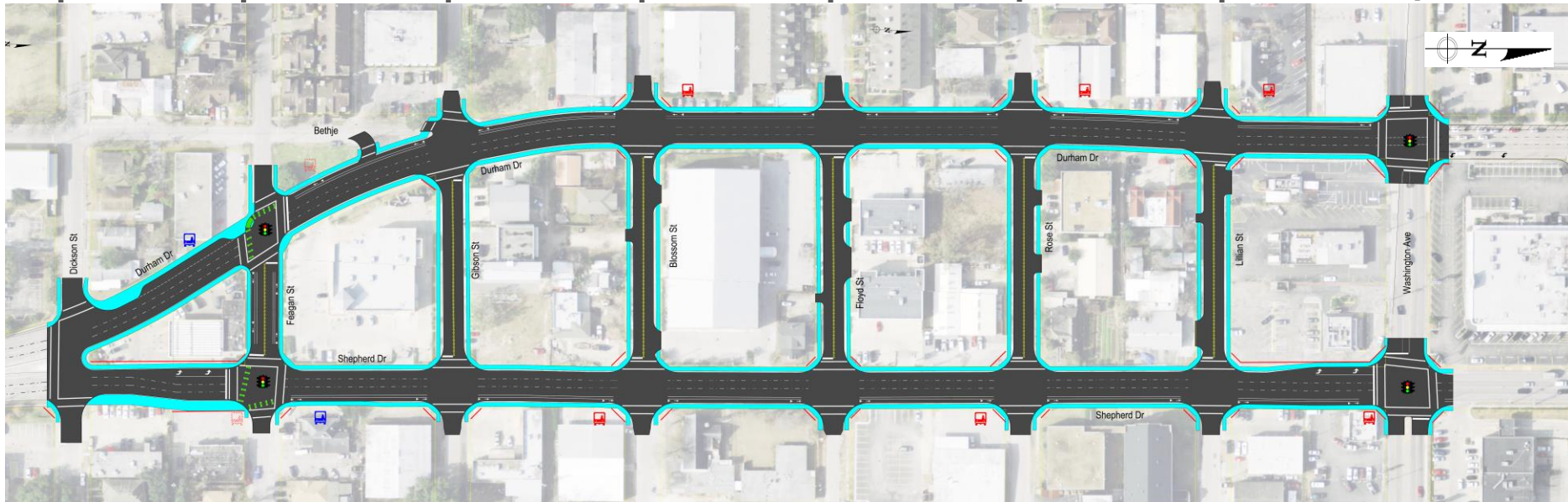
Blossom

Floyd

Rose

Lillian

Washington



Reconstructing Three Lanes Each Direction



*Off-Street
Shared Path*

On-Street Buffered Bike Lanes

SHEPHERD & DURHAM – Current Conditions



SHEPHERD & DURHAM – Current Conditions



SHEPHERD & DURHAM – Priorities



Pavement Condition



Increase mobility, accommodate growth



Bicycle safety and accessibility



Pedestrian safety and accessibility

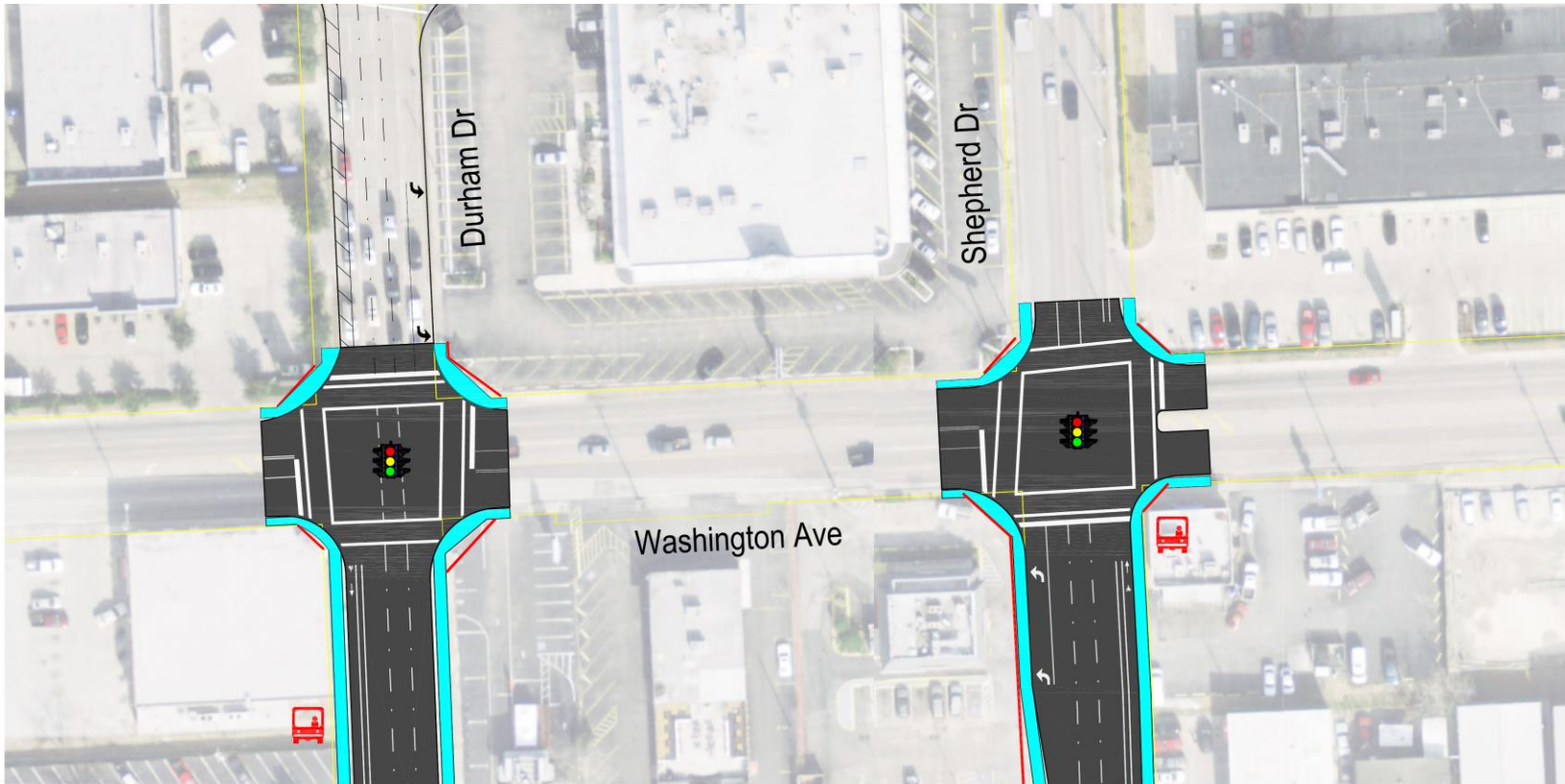


Improve storm, water and sewer systems



SHEPHERD & DURHAM

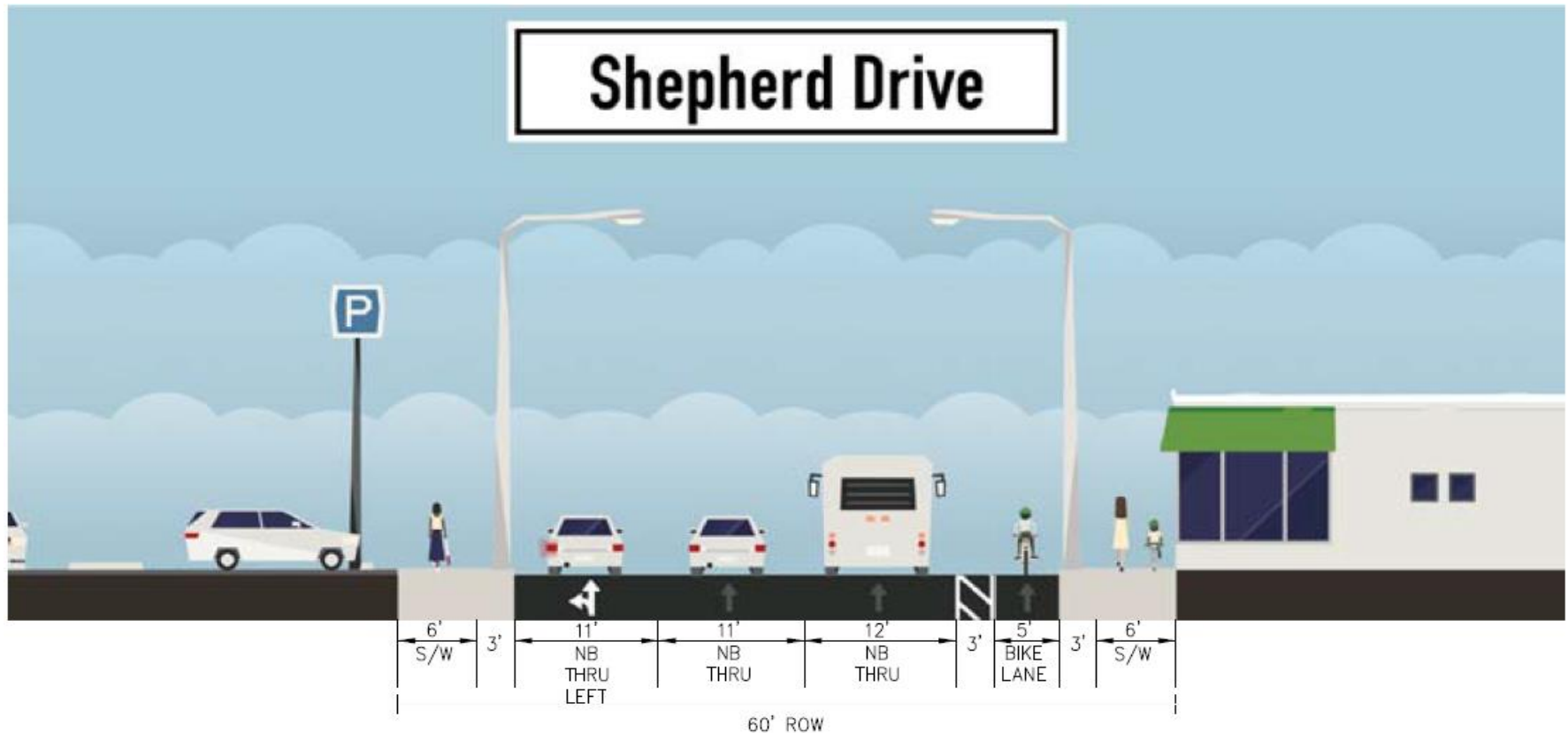
Washington Avenue Intersections



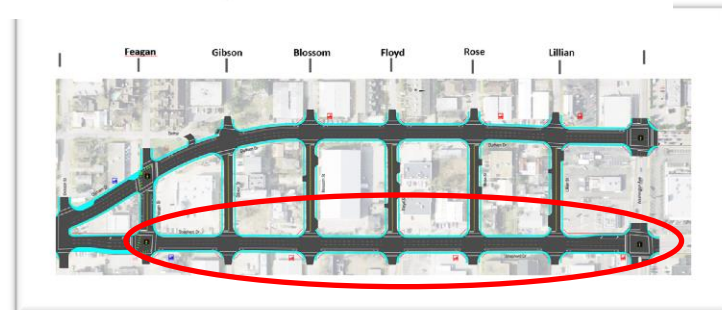
- Existing Pavement
- New Pavement
- Existing ROW
- Proposed ROW
- Existing Metro Stop
- Sidewalk

SHEPHERD

Street Cross Section




Feagan to Washington



DURHAM

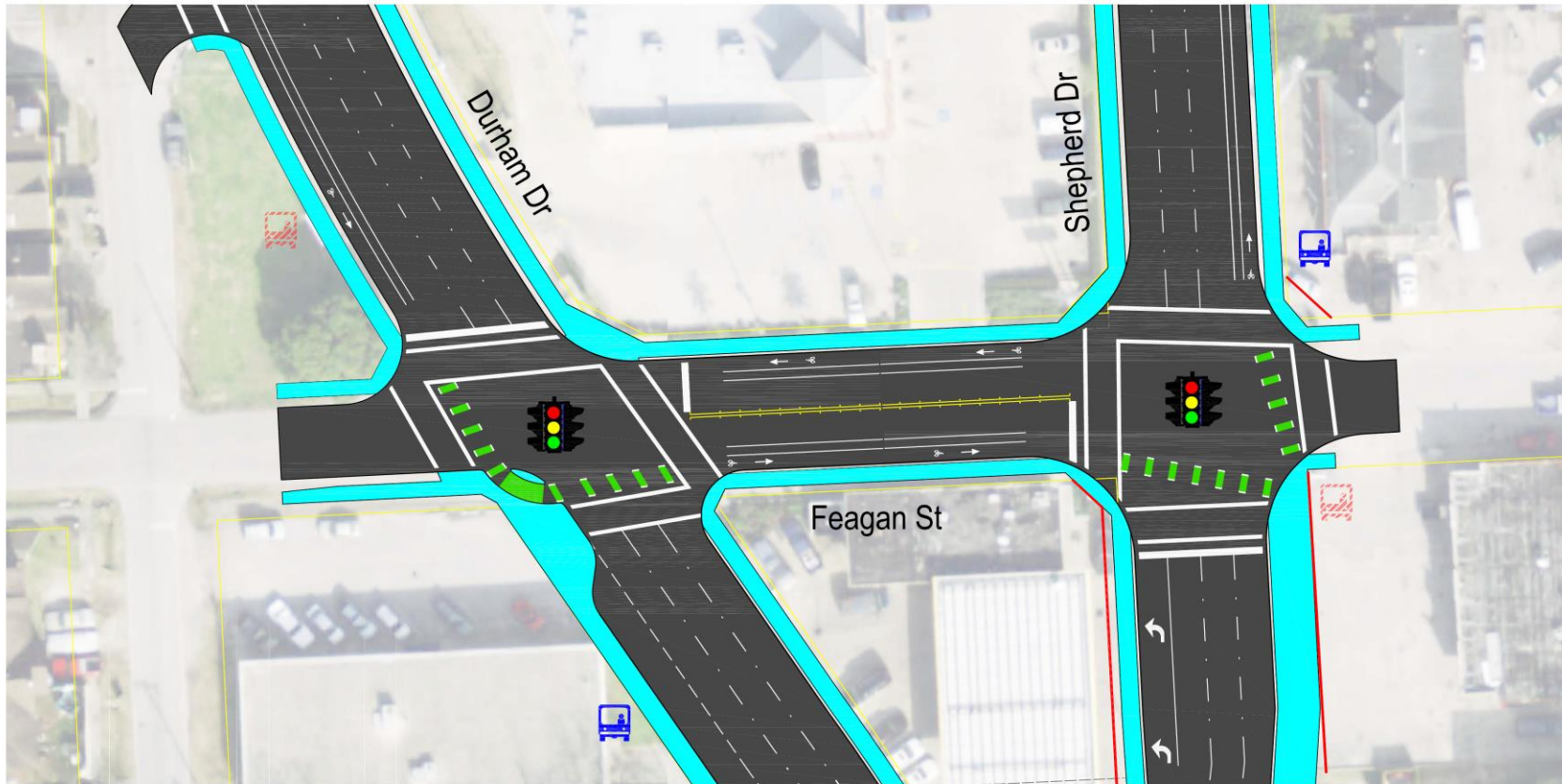
Street Cross Section



Feagan to Washington



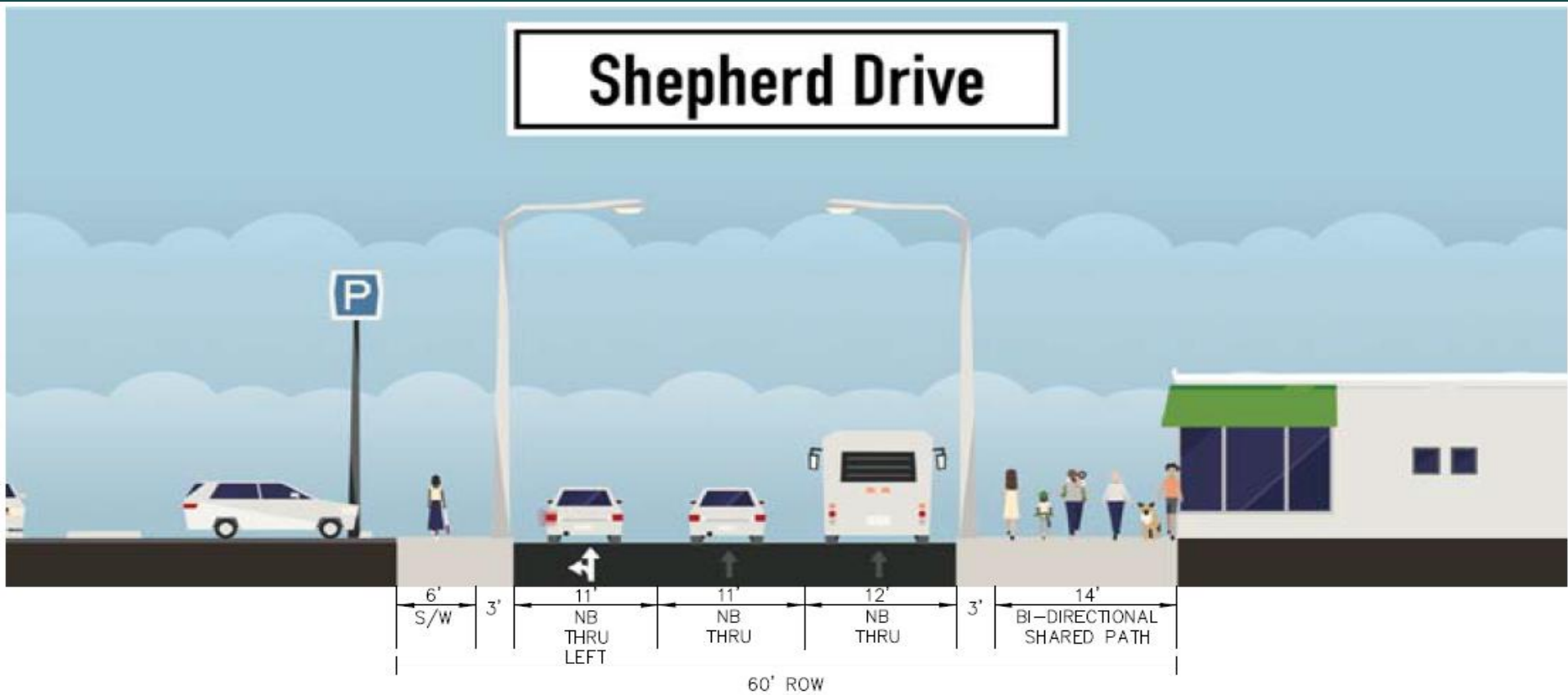
SHEPHERD & DURHAM Intersections



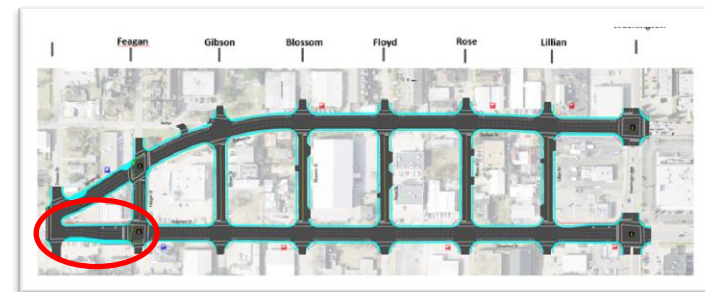
- Existing Pavement
- New Pavement
- Existing ROW
- Proposed ROW
- Existing Metro Stop to be Relocated
- Desired Bus Stop
- Sidewalk

SHEPHERD

Street Cross Sections




Dickson to Feagan



DURHAM

Street Cross Section

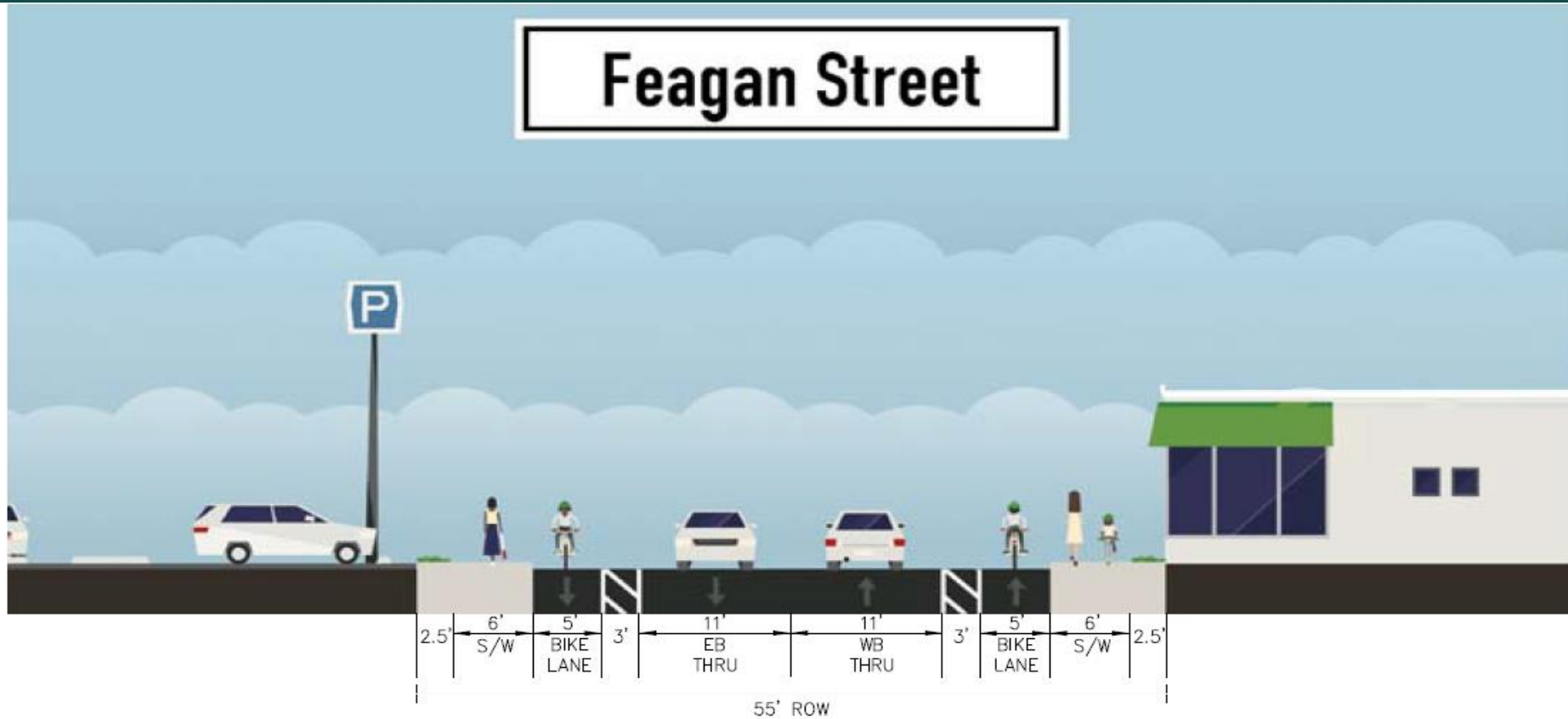


Dickson to Feagan



SHEPHERD & DURHAM

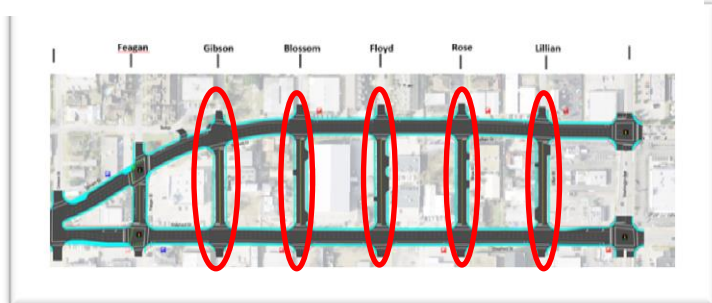
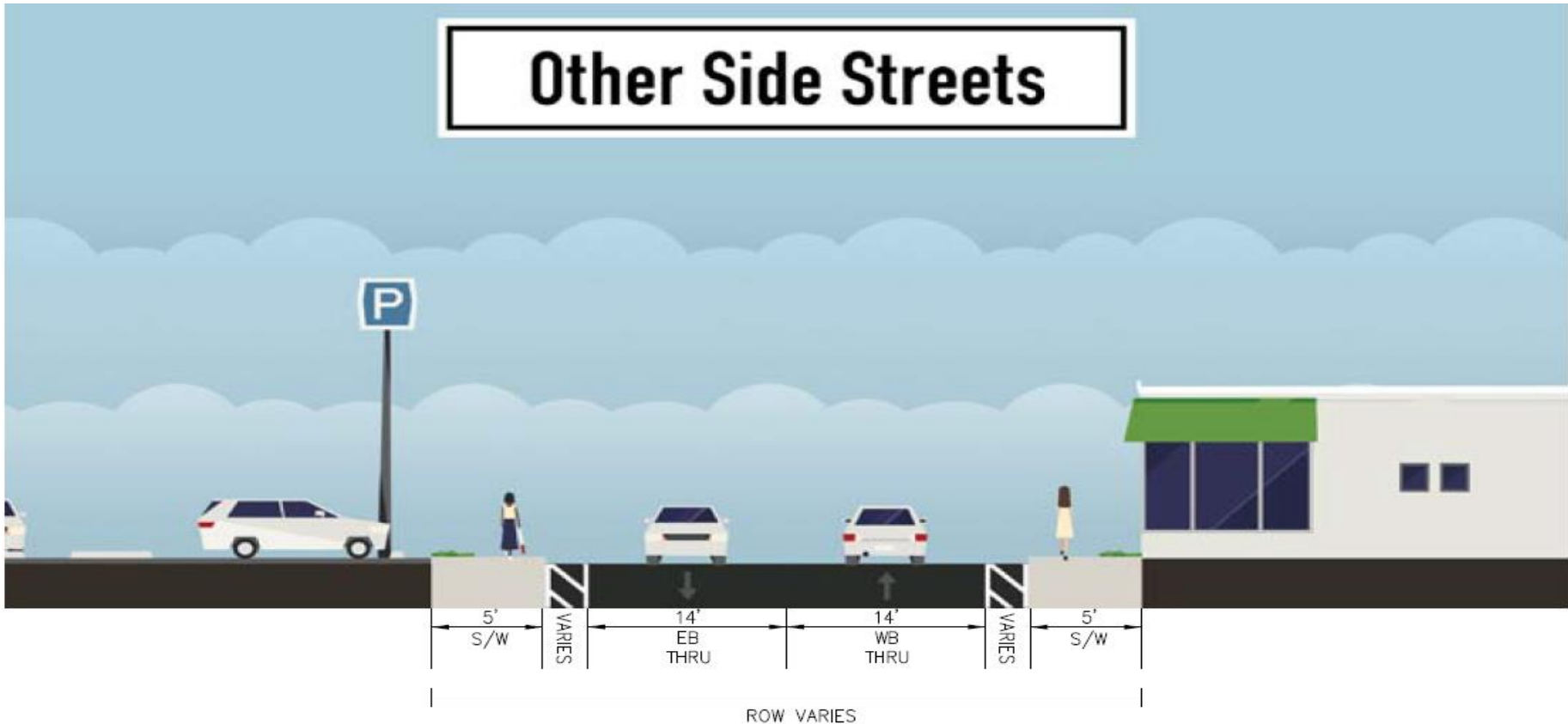
Street Cross Section



SHEPHERD & DURHAM

Street Cross Sections

Other Side Streets



SHEPHERD & DURHAM

Summary



Reconstruction to Complete Street Standards



Replace storm, water and sewer systems as necessary



Improved signals and turn lanes at intersections



Improve pedestrian realm



Add on-street buffered bike lanes and shared path



Next Steps

Shepherd & Durham – Dickson to Washington Avenue

2012
Planning
(complete)

2016
Design
(ongoing)

2017
Construction

2018
Anticipated
Completion

Timeline subject to change

Please fill out a comment card!

COMMENT CARD

Date _____

Please fill in all information.

Name _____

Address _____

Email _____

Do you have a question or concern? Let us know.

What is the best way to contact you? Mail Email





Or email us your comments at: pweplanning@houstontx.gov
www.RebuildHouston.org

Provide your input **BEFORE March 4th, 2016**

