

# FONDREN CORRIDOR RECONSTRUCTION



## Fondren Reconstruction (N-100008): Creekbend Drive to South Braeswood Boulevard

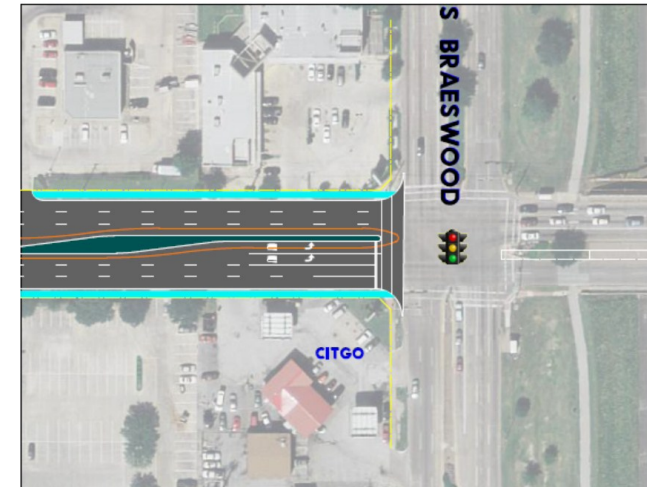
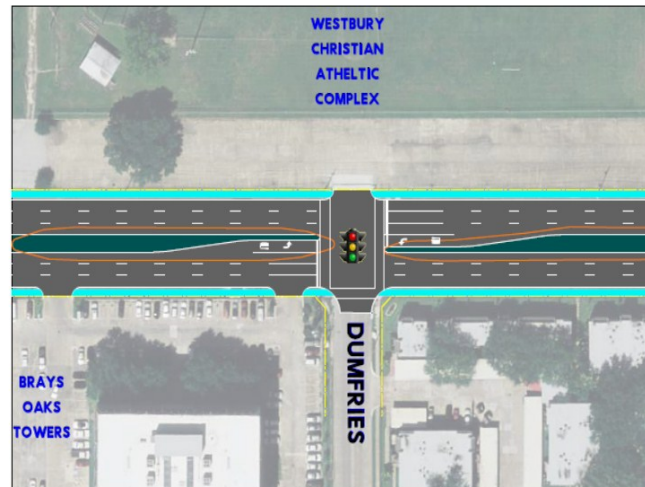
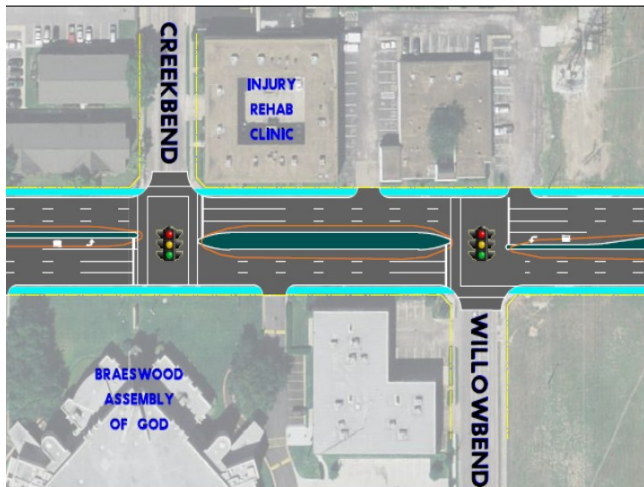
This Capital Improvement Plan project was identified and funded with design starting in 2015 and construction planned for 2018. Reconstruction will include full reconstruction of the roadway. To accommodate increase in traffic volumes, median size will be reduced and the number of travel lanes will be expanded from four to six lanes. Per design standards, a 6-foot sidewalk will be included on both sides of the road. Underground storm drainage, sewer and water lines will also be replaced. All work will be within the existing right-of-way, except at certain intersections where limited additional right-of-way may be needed.



Creekbend

South Braeswood

*\*New signal will be included at Dumfries when warranted*



3) CREEKBEND AND WILLOWBEND AT FONDREN

4) DUMFRIES AT FONDREN

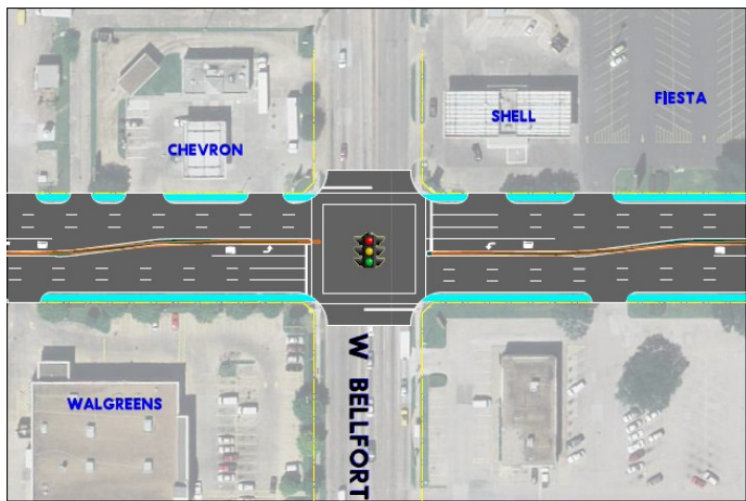
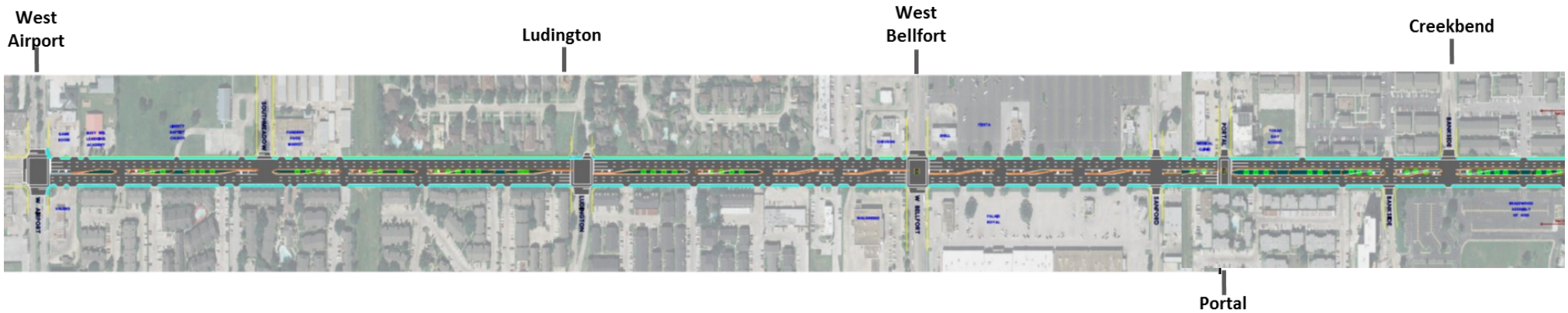
5) S BRAESWOOD AT FONDREN

email us your comments at: [pweplanning@houstontx.gov](mailto:pweplanning@houstontx.gov)

Please provide your input before **FEBRUARY 26 2015**

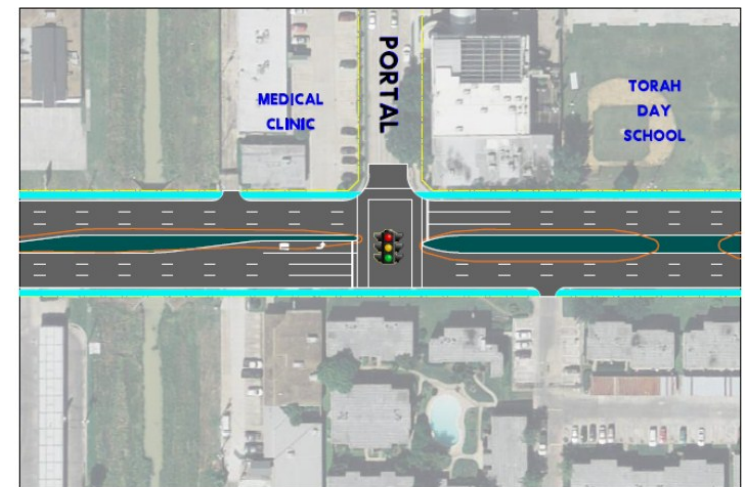
### Fondren Reconstruction (N-100021): West Airport Boulevard to Creekbend Drive

This Capital Improvement Plan project was identified and funded with design starting in 2015 and construction planned for 2019. Reconstruction will include full reconstruction of the roadway. Per design standards, a 6-foot sidewalk will be included on both sides of the road. Underground storm drainage, sewer and water lines will also be replaced. All work will be within the existing right-of-way, except at certain intersections where limited additional right-of-way may be needed.



1) W BELFORT AT FONDREN

LEGEND	
NEW PAVEMENT	6' SIDEWALK
NEW MEDIAN	REPLACED SIGNALS
EXISTING MEDIAN	EXISTING ROW



2) PORTAL AT FONDREN  
(SIGNAL TO BE REPLACED BY TXDOT)