



Huntington Village Reconstruction Meeting

Amanda Marshall, *P.E.*



Huntington Village | N-210006

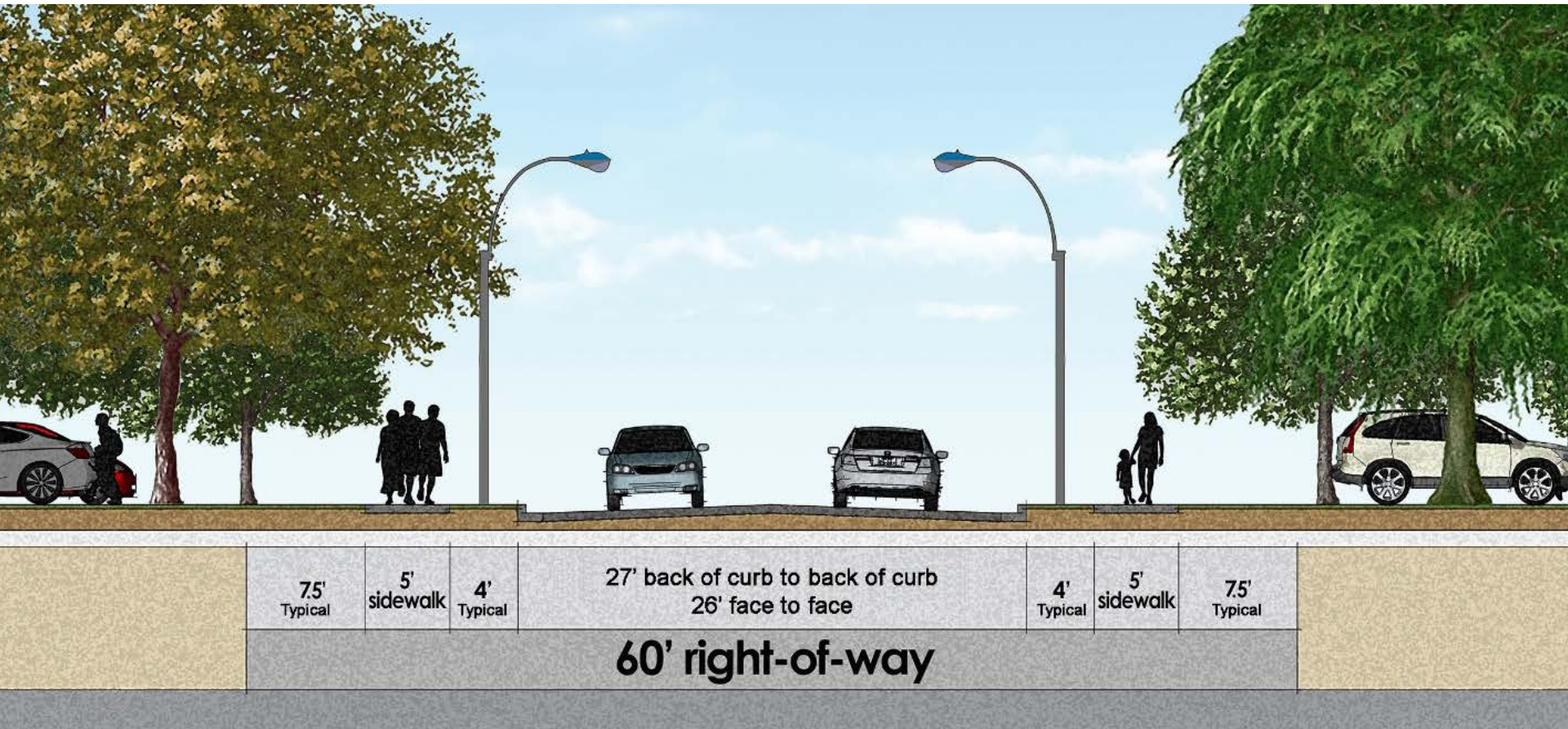
Project Boundaries - north of W. Belfort Ave., west of S. Dairy Ashford Rd., south of Keegans Bayou, and east of Tenneco Dr.



DRAFT FOR DISCUSSION PURPOSES ONLY

Huntington Village | N-210006

Proposed Cross Section



Huntington Village | N-210006

Project needs



Street updates

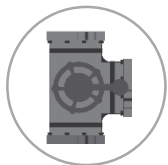


Drainage improvements



New 5 ft. sidewalks & ramps to meet ADA Standards

ADA
AMERICANS WITH
DISABILITIES ACT



Wastewater and water as necessary



Huntington Village | N-210006

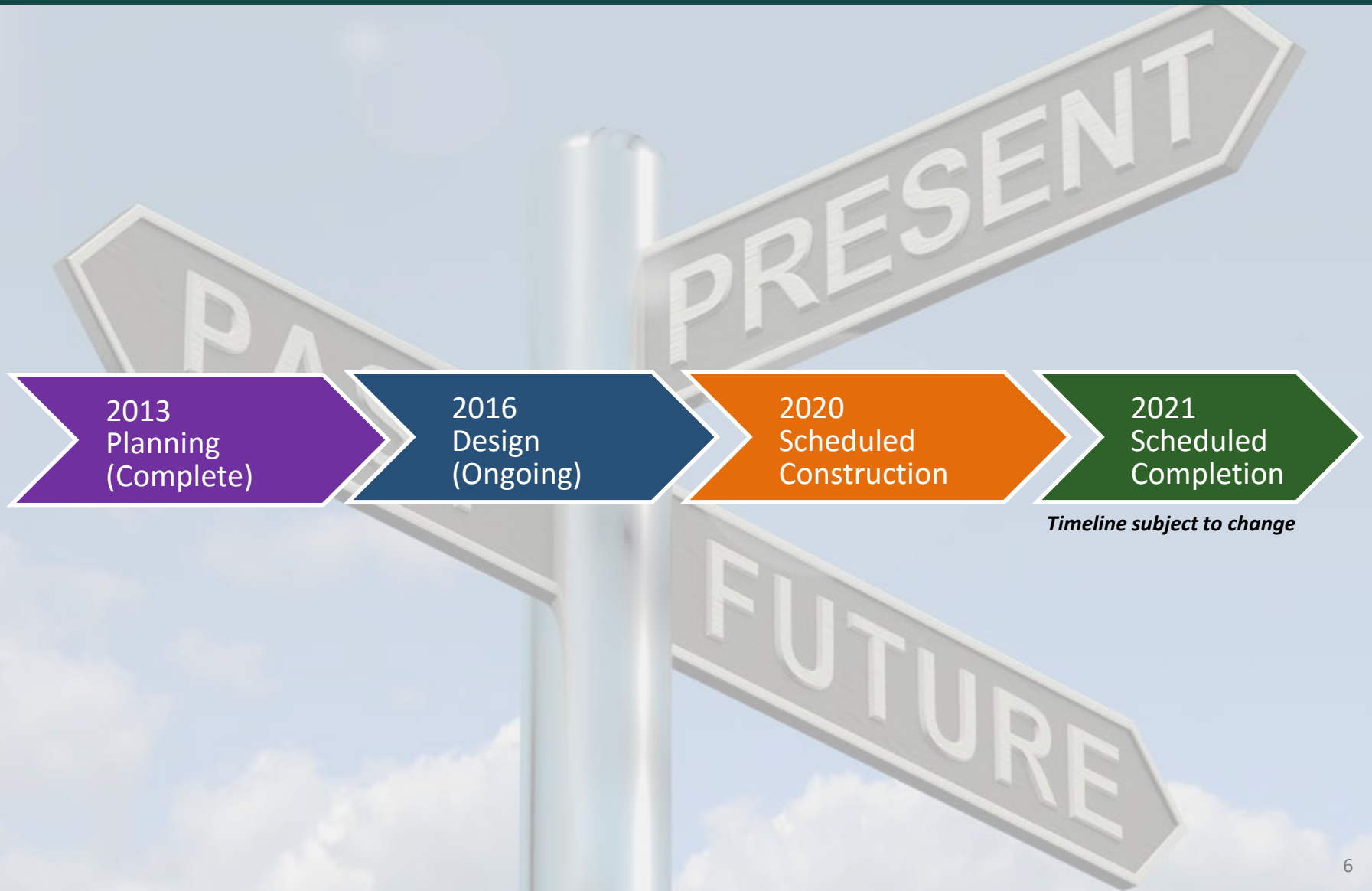
Proposed Connection – Huntington Estates Drive



New Connection >>>
Huntington Estates Drive

Huntington Village | N-210006

Next Steps - Timeline





ReBuild Houston

Reduce impact of flooding

Improve mobility

Quality of life



www.ReBuildHouston.org

Public Works and Engineering CIP Project Portal – DRAFT City of Houston - Public Works and Engineering

Search: N-210006

Show search results for N-210006...

Water: N-210006-0001

CIP No.	N-210006-0001
Description	Hunting Village Sec 4 Area Waterline Improvements
Status	Future Construction
Cost	\$16,986,700
Document	More info
Construction Start	2nd Qtr FY19
Construction End	
Completed Date	
Council Dist.	F

[Zoom to](#)

About

- Future Construction**
- Completed Construction**
- Current Construction**

- Under Construction
- Completed Construction
- Future Construction

- Legend button:** Displays symbol legends of each active layer.
- Layer List Button:** Click to display what categories of information are available. Expand and collapse the main categories to display individual layers. Select the individual layers to turn on/off.
- Query Button:** Query CIP data with selected layers and attribute fields, result will display on the map with highlights.
- Base map Gallery button:** Show available base maps for user to view.
- Bookmark button:** Save current map extent.
- About button:** Description of image buttons and symbols on map.
- Google Street View button:** Provides panoramic 360 degree views from designated roads throughout its coverage area.




We Want Your Input

Huntington Village | N-210006
Fill out a comment card tonight

Or email us your comments at:
pweplanning@houstontx.gov
www.RebuildHouston.org

YOUR INPUT BY
June 19, 2016
WILL HELP US STAY ON SCHEDULE





THANK YOU

