



MARKET SQUARE | GARNER VILLAS | PARKHILL Reconstruction Meeting

Amanda Marshall, *P.E.*



AGENDA

1 OVERVIEW OF THE PROJECT

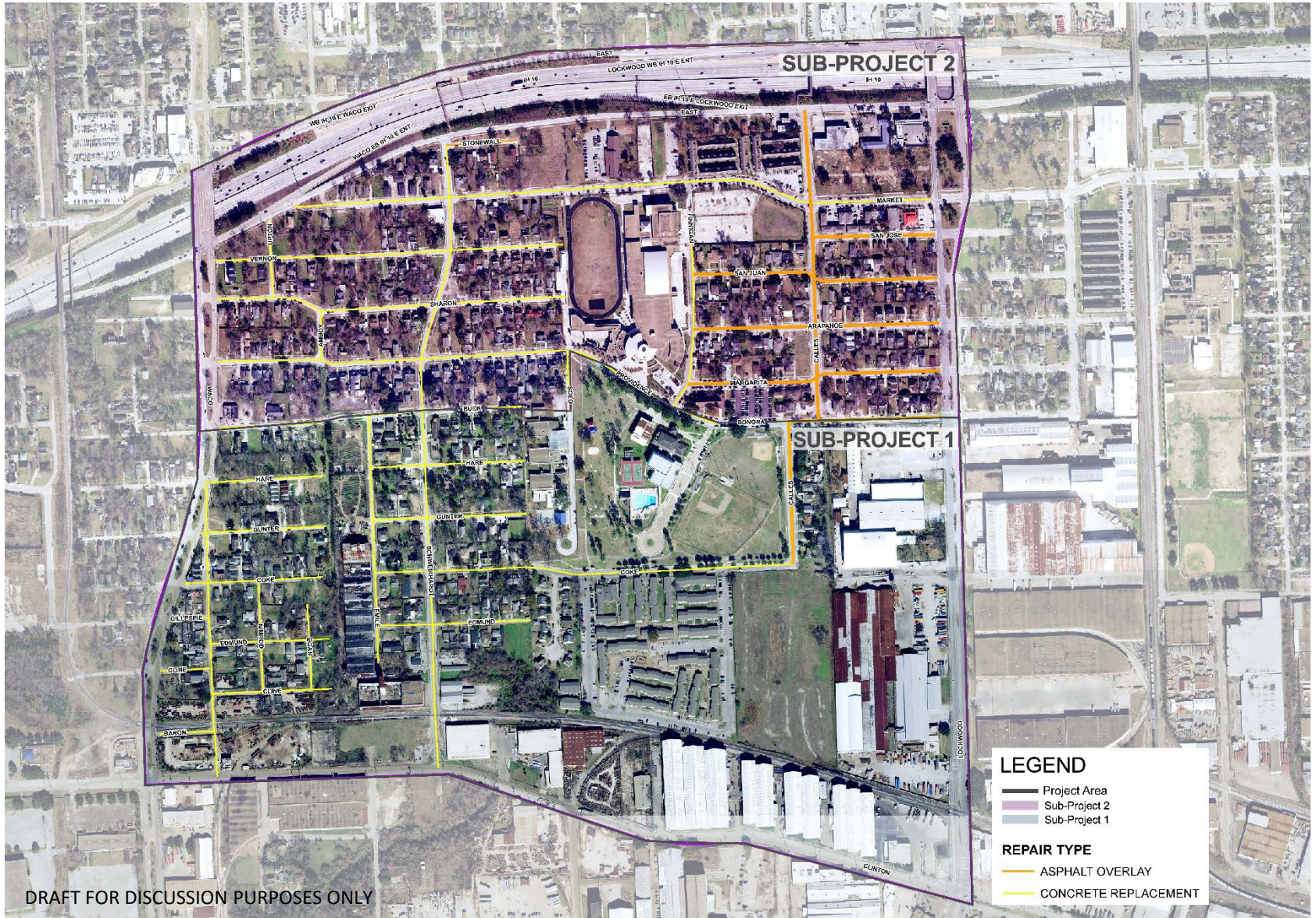
2 NEXT STEPS

3 CONTACT INFORMATION



MARKET SQUARE | GARNER VILLAS | PARKHILL | N-210010

Project Boundaries - IH10 to the North, Hirsch Road to the West, Lockwood Dr. to the East, and Clinton Dr. to the South



DRAFT FOR DISCUSSION PURPOSES ONLY

MARKET SQUARE | GARNER VILLAS | PARKHILL | N-210010

Existing Conditions



Mobility

MARKET SQUARE | GARNER VILLAS | PARKHILL | N-210010 AREA IMPROVEMENTS



Improve storm drainage



Improve pavement conditions and mobility



Improve water and wastewater as needed



Improve pedestrian safety and accessibility



STREET DESIGN TYPE I

DESIGN TYPE I

ASPHALT WITH CURB & GUTTER*

BENEFITS

LIMITATIONS



SMOOTH



FLEXIBLE



FREQUENT
MAINTENANCE



LESS
DURABLE
LONG TERM







STREETS
RETAIN MORE
WATER IN HEAVY
RAINFALL EVENTS



* IMAGES DISPLAYED ARE FOR ILLUSTRATION ONLY. STREET RIGHT-OF-WAY (ROW) WIDTH VARIES BY NEIGHBORHOOD.



STREET DESIGN TYPE II

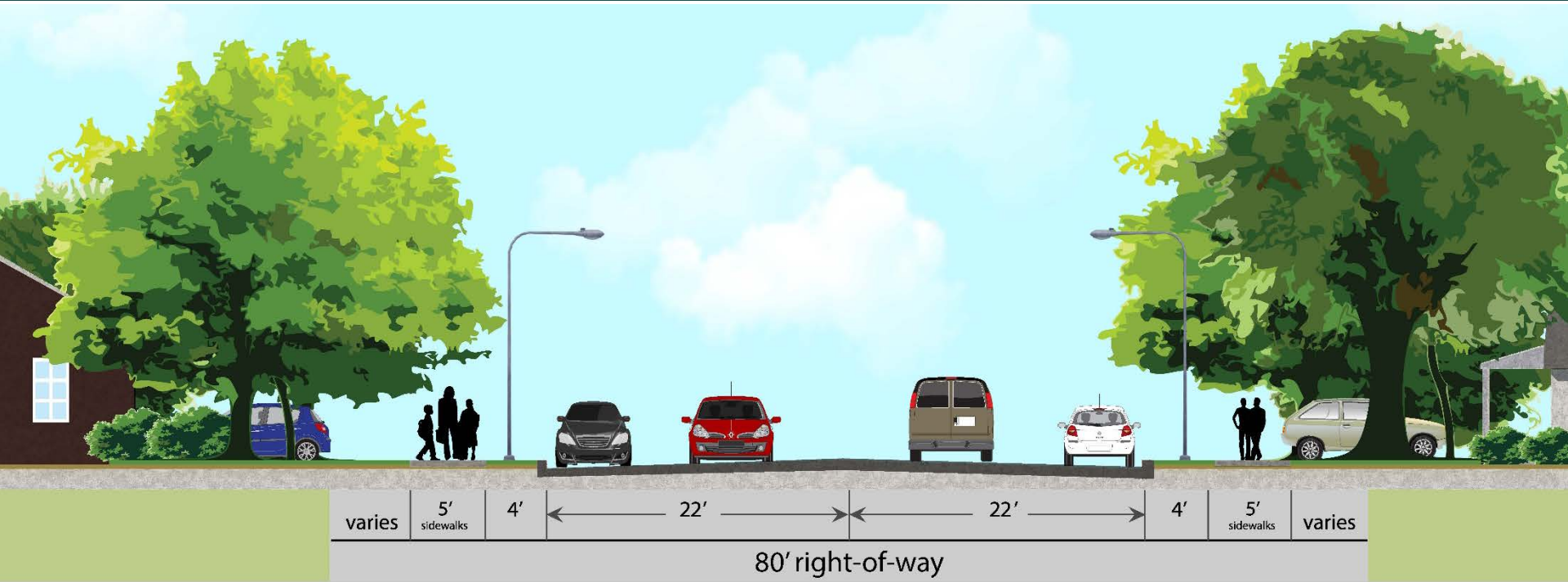
DESIGN TYPE II		CONCRETE WITH CURB & GUTTER	
BENEFITS		LIMITATIONS	
 MORE DURABLE LONG TERM	 ROADS WON'T RUT OVER TIME	 SIZEABLE REPAIRS NEEDED AFTER 50 YRS. OF NORMAL WEAR	 STREETS RETAIN MORE WATER IN HEAVY RAINFALL EVENTS



*IMAGES DISPLAYED ARE FOR ILLUSTRATION ONLY. STREET RIGHT-OF-WAY (ROW) WIDTH VARIES BY NEIGHBORHOOD.

MARKET SQUARE | GARNER VILLAS | PARKHILL | N-210010

Proposed Cross Section: 1

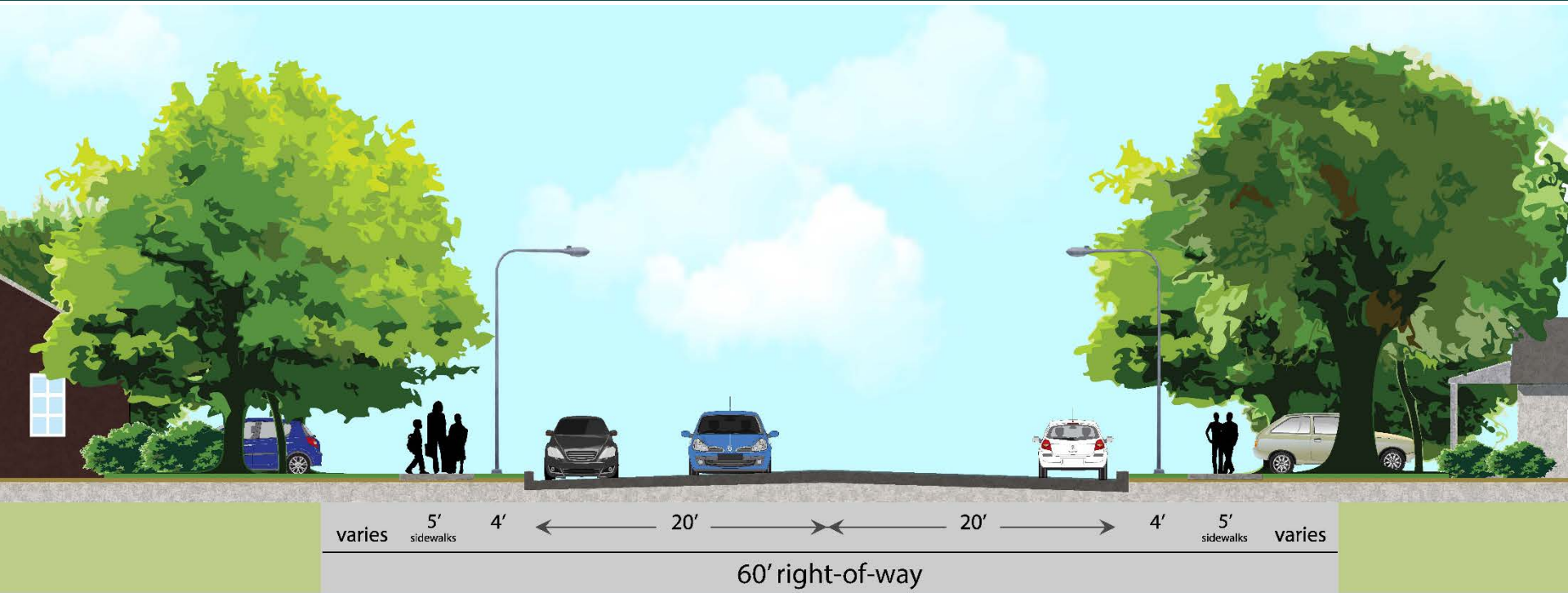


MARKET ST. (44' F-F)
BEFORE CALLES ST. TO LOCKWOOD DR.



MARKET SQUARE | GARNER VILLAS | PARKHILL | N-210010

Proposed Cross Section: 2



SCHWEIKHARDT ST. (40' F-F)
CLINTON DR. TO IH-10 FRONTAGE RD.

SONORA ST. (40' F-F)
SOLO ST. TO LOCKWOOD DR.

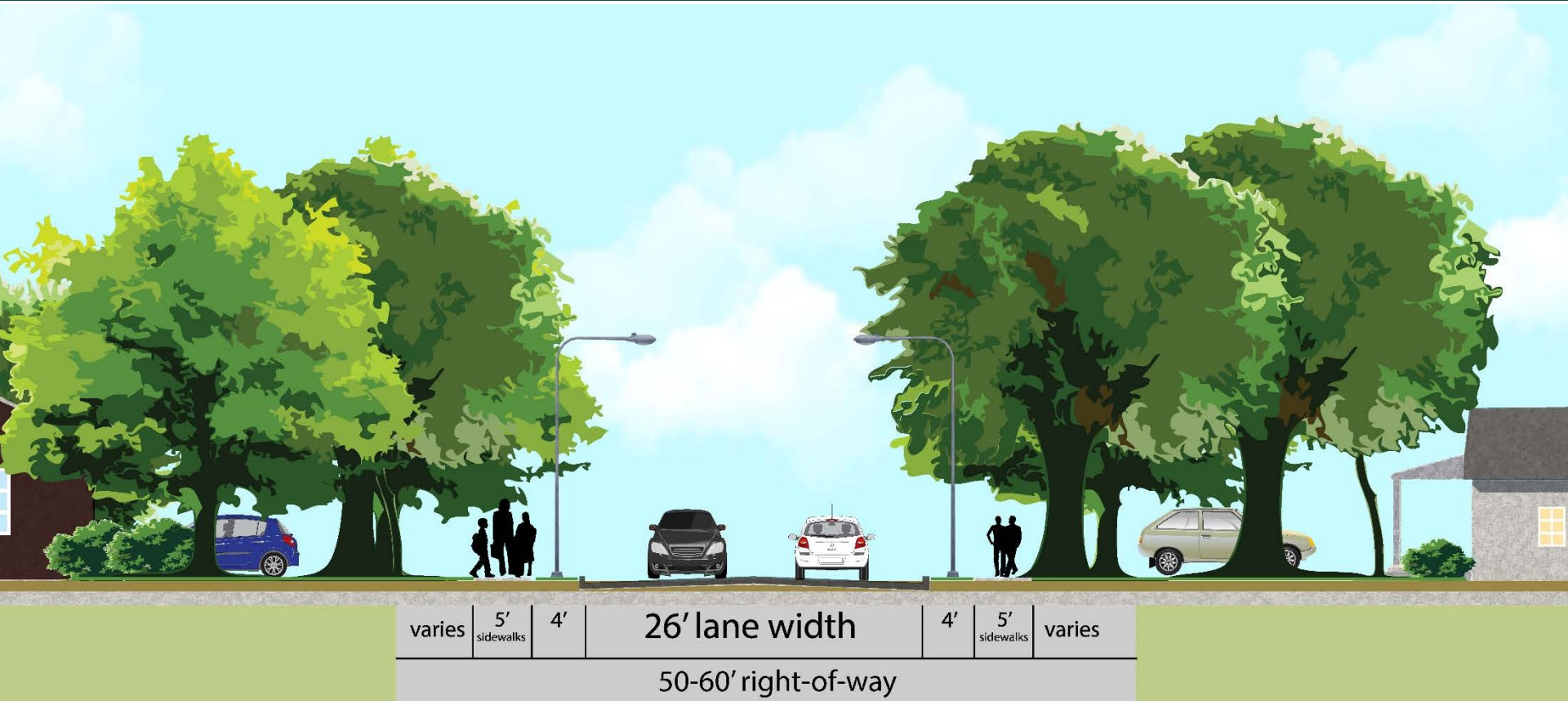
FINNIGAN DR. (40' F-F)
SONORA ST. TO ARAPAHOE ST.

COKE ST. (40' F-F)
FINNIGAN PARK PL. ST. TO CALLES ST.



MARKET SQUARE | GARNER VILLAS | PARKHILL | N-210010

Proposed Cross Section: 3



Next Steps - Timeline

PHASE I



Timeline subject to change

PHASE II



Timeline subject to change

Rebuild Houston

A photograph of a multi-lane highway at dusk. The sky is a mix of blue and orange, with scattered clouds. In the background, the Houston skyline is visible, including several skyscrapers. The foreground shows a road with a few cars, a pedestrian bridge, and green trees on both sides.

Reduce impact of flooding

Improve mobility

Quality of life

Public Works and Engineering CIP Project Portal – DRAFT City of Houston - Public Works and Engineering

Enter Project No. or De

Legend

- Future Construction
- Completed Construction
- Current Construction

Water: N-210010-0001

CIP No.	N-210010-0001
Description	Market Square, Garner Villas, Parkhill Sec-1: Waterline Improvements
Status	Future Construction
Cost	\$11,722,000
Document	More info
Construction Start	4th Qtr FY20
Construction End	
Completed Date	
Council Dist.	B

[Zoom to](#)

Rehabilitation Improvements
Local Asphalt Street Overlay



We Want Your Input

Market Square | Garner Villas | Parkhill | N-210010
Fill out a comment card today

Or email us your comments at:
pweplanning@houstontx.gov
www.RebuildHouston.org

YOUR INPUT BY
September 19, 2016
WILL HELP US STAY ON SCHEDULE





THANK YOU

Please find the nearest breakout group and remember to leave your comment cards at the sign-out table.

