



# Southland Neighborhood Reconstruction Meeting

Amanda Marshall, *P.E.*

*June 7, 2016*



# AGENDA

**1** OVERVIEW OF THE PROJECT

---

**2** NEXT STEPS

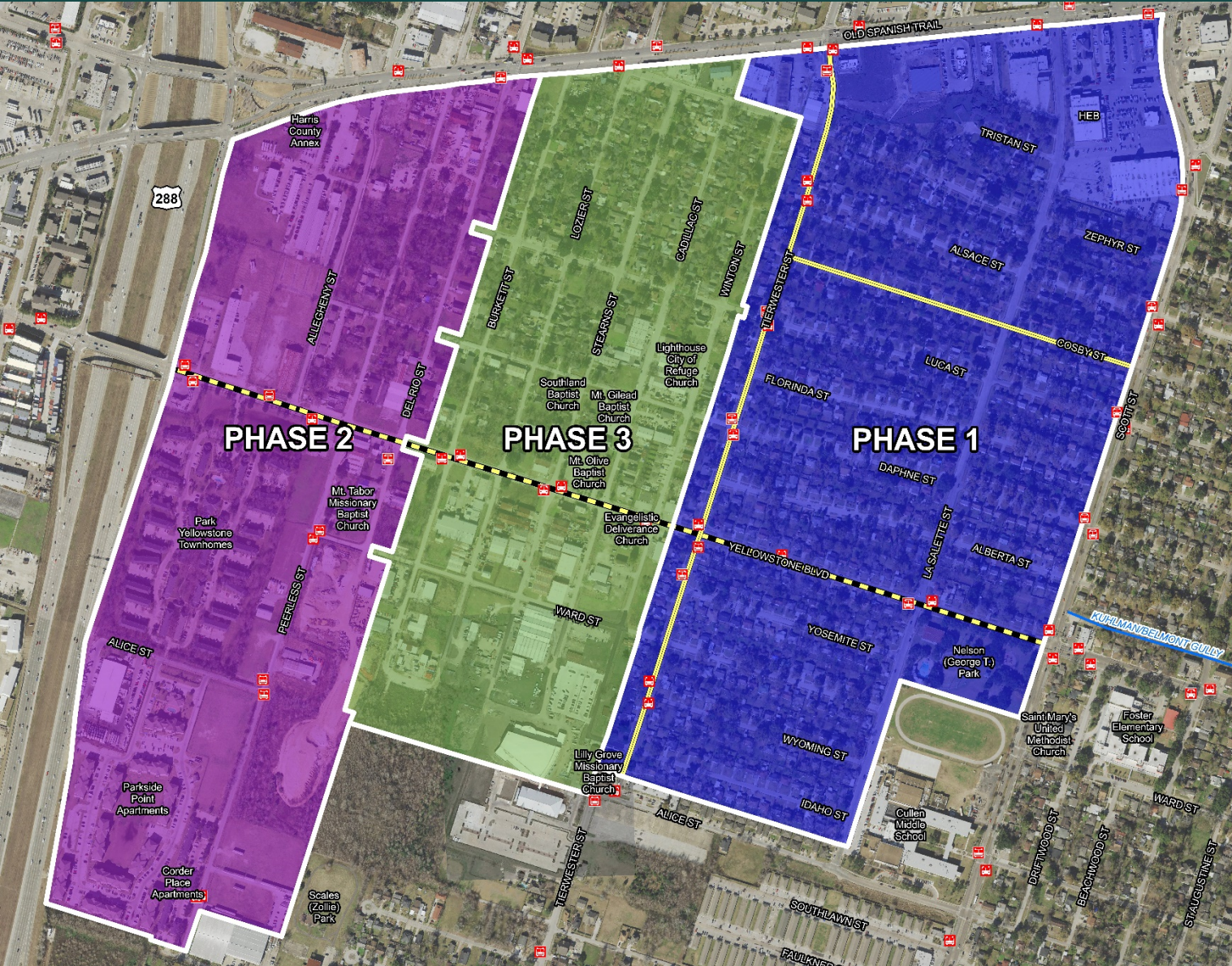
---

**3** CONTACT INFORMATION



# Southland Neighborhood Reconstruction

M-410024 Project Area : Old Spanish Trail to the north, 288 to the west, Scott St. to the east, and Alice St. to the south



LEGEND	
	METRO BUS STOP
BIKWAY MASTERPLAN ROUTE	
	DEDICATED ON-STREET BIKEWAY
	SHARED ON-STREET BIKEWAY
PROPOSED SUBPROJECT PHASING	
	PHASE 1
	PHASE 2
	PHASE 3

# Southland Neighborhood Reconstruction

## Examples of Current Conditions



**Pavement / Drainage**

# Southland Neighborhood Reconstruction



**Improve storm drainage**



**Improve water and wastewater as needed**



**Improve pavement conditions**



**Pedestrian safety and accessibility**

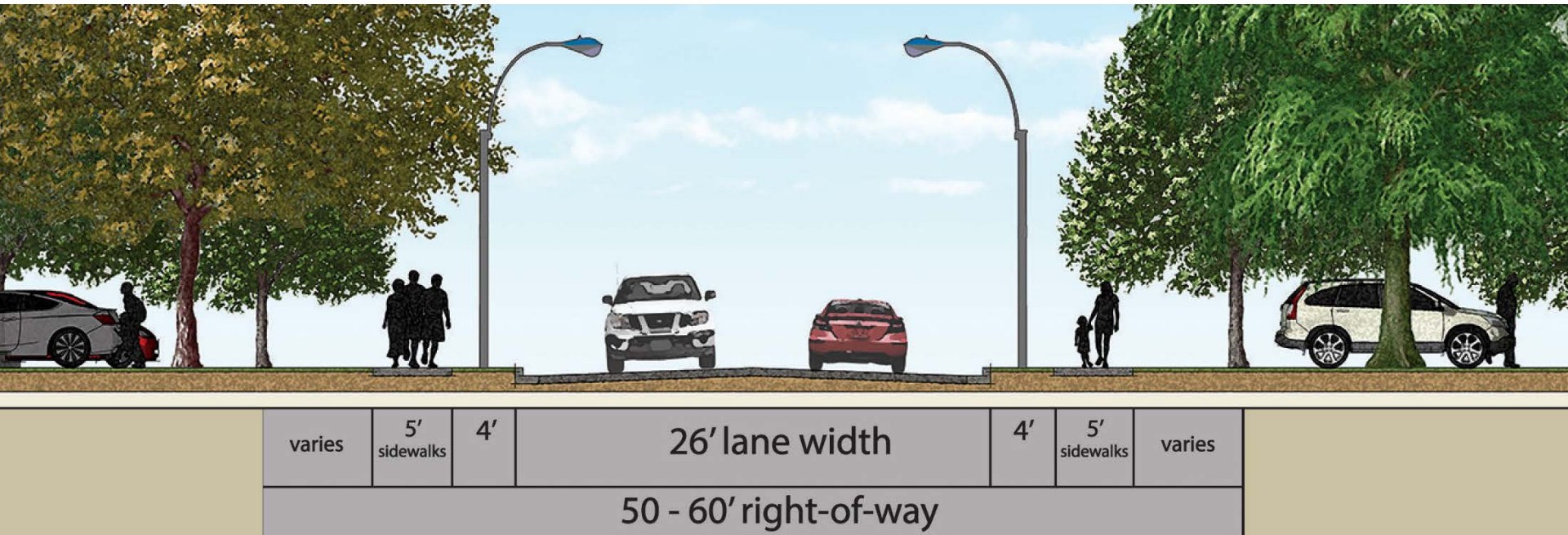


**Preserve existing bike lanes  
and signed bike paths**



# Southland Neighborhood Reconstruction

## Proposed Cross Section



# Southland Neighborhood Summary



Improve storm drainage



Improve water and wastewater as needed



Improve pavement condition



Sidewalks and ramps to meet ADA Standards



Preserve existing bike lanes and signed bike paths





# Next Steps: Southland Area Reconstruction – Phase I







# ReBuild Houston Goals

Reduce impact of flooding

Improve mobility

Quality of life

**Public Works and Engineering CIP Project Portal – DRAFT** City of Houston - Public Works and Engineering

Houston Address

### Legend

**CIP Projects (2015-2021)**

**Water**

- Under Construction
- Completed Construction
- Future Construction

**Wastewater**

- Under Construction
- Completed Construction
- Future Construction

**Street**

- Under Construction
- Completed Construction
- Future Construction

**Drainage**

- Completed Construction
- Future Construction
- Under Construction

**All Projects - Quick Look**

- Drainage
- Street
- Wastewater
- Water

**Rehabilitation Improvements**

- Local Asphalt Street Overlay
- Intersection Rehab

(2 of 2)

**Street: N-100017-0001**


CIP No.	N-100017-0001
Description	Gessner Street Paving and Drainage: Buffalo Bayou to Richmond
Status	Future Construction
Cost	\$18,157,396
Document	<a href="#">More info</a>
Construction Start	12/23/2018
Construction End	
Completed Date	
Council Dist.	G
Keoman	100017
Zoom to	

# We Want Your Input

Fill out a comment card tonight

Or email us your comments at:  
[pweplanning@houstontx.gov](mailto:pweplanning@houstontx.gov)  
[www.RebuildHouston.org](http://www.RebuildHouston.org)

YOUR INPUT BY  
**July 7, 2016**  
WILL HELP US STAY ON SCHEDULE





***THANK YOU***

