

Westridge and Braes Terrace Reconstruction

thumbs up  for progress

REBUILD HOUSTON
better streets. better drainage. better future.



January 12, 2016



Presentation Roadmap

1. What is ReBuild Houston?
2. Overview of Project
 - Two Phases
 - Identified Needs
 - Project Highlights
3. Next Steps Timeline
4. Contact information



What is ReBuild Houston?

- **Approved by voters in 2010**
- **Pay-as-you-go approach (no new debt)**
- **Greatest need areas first (with greatest benefit to communities)**

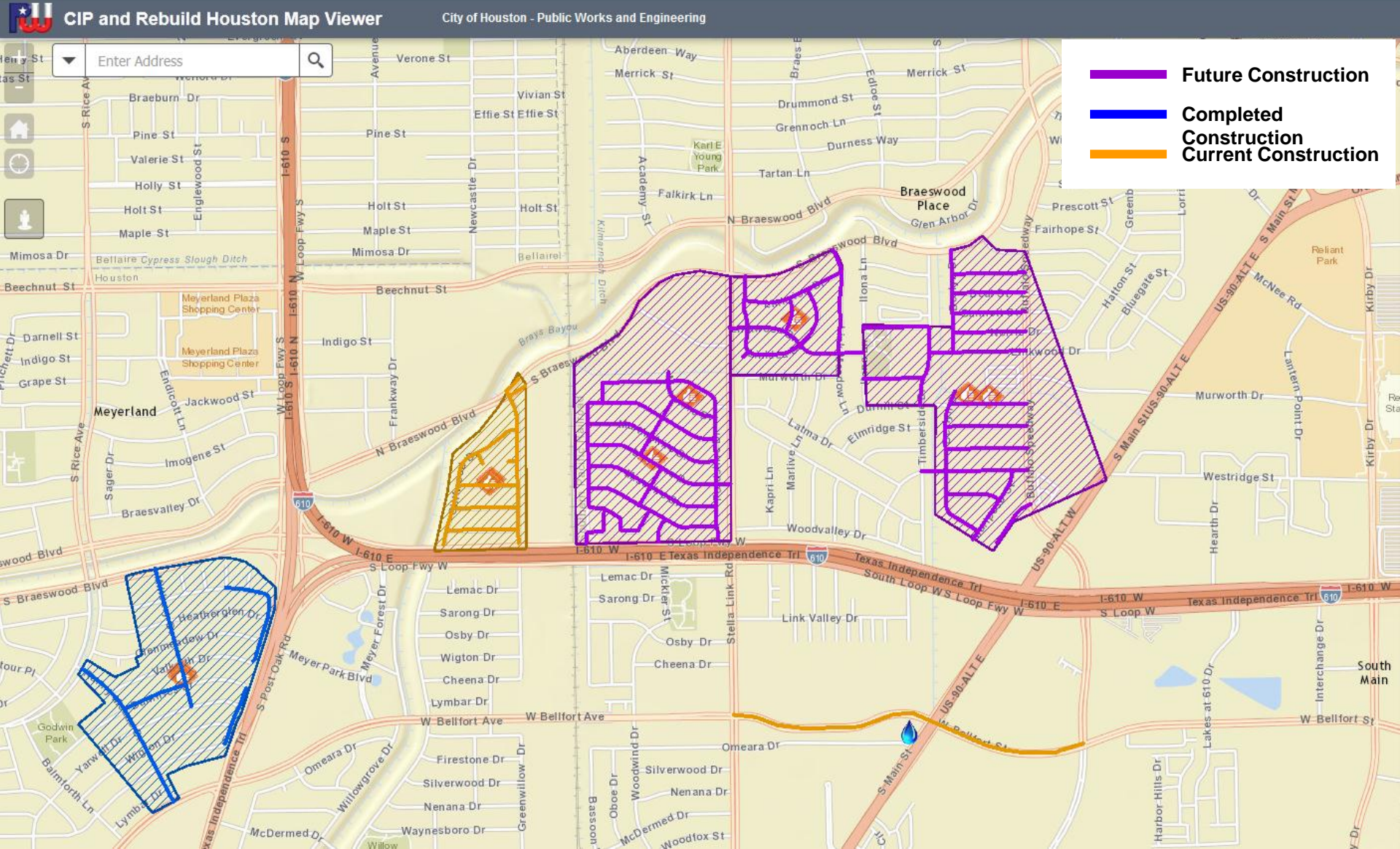


ReBuild Houston Goals

- Reduce flooding
- Improve mobility
- Quality of life

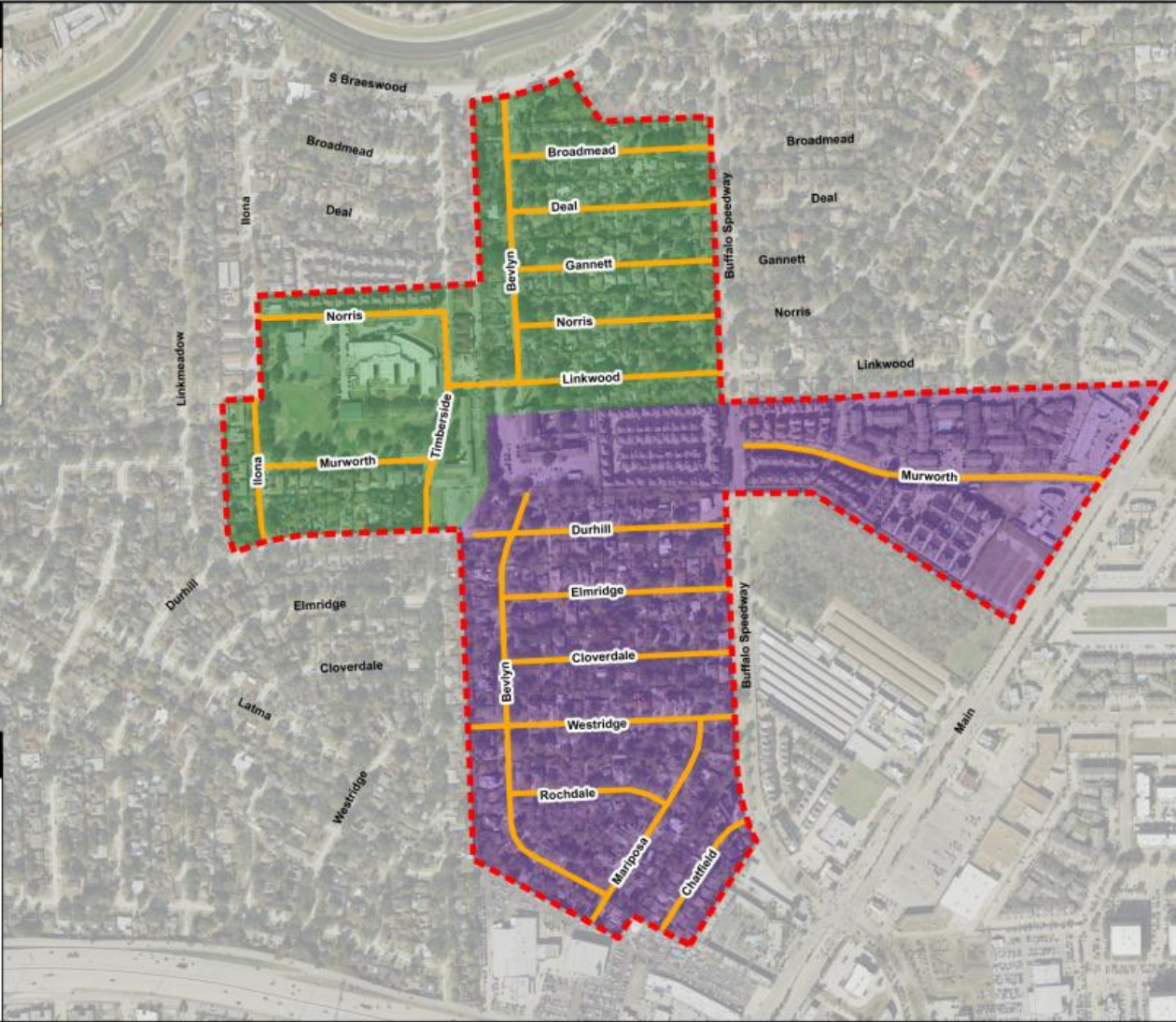
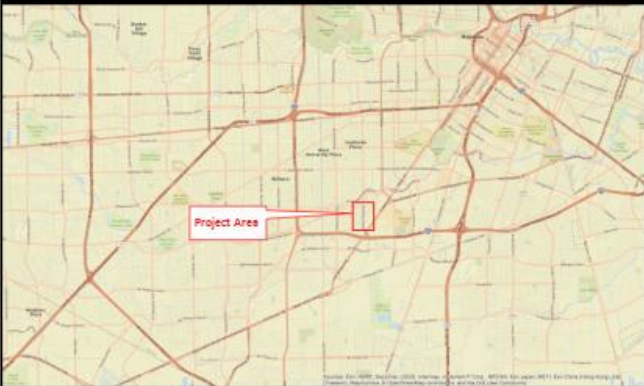


www.RebuildHouston.org



WESTRIDGE & BRAES TERRACE RECONSTRUCTION

VICINITY MAP



LEGEND

- Project Boundary** (Red dashed line)
- Proposed Pavement** (Yellow line)
- Phase 1 Construction** (Green area)
- Phase 2 Construction** (Purple area)

Identified Needs

Top Priority:



Inadequate storm drainage system

Other Needs:

- Pavement Condition
- Sidewalk condition and some missing sidewalk links



Identified Needs



Project Highlights



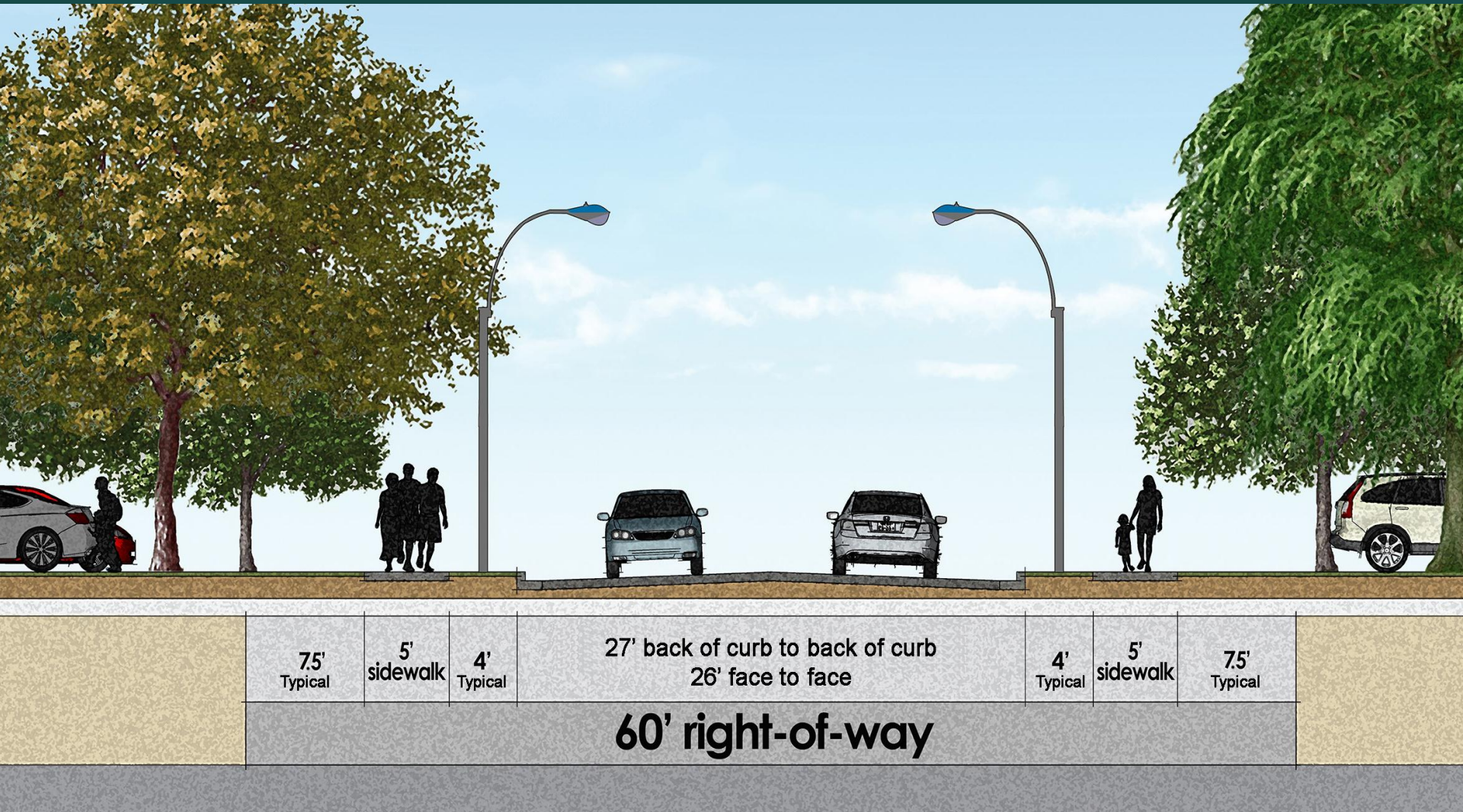
Increasing capacity of storm drainage

Other Considerations/Efforts:

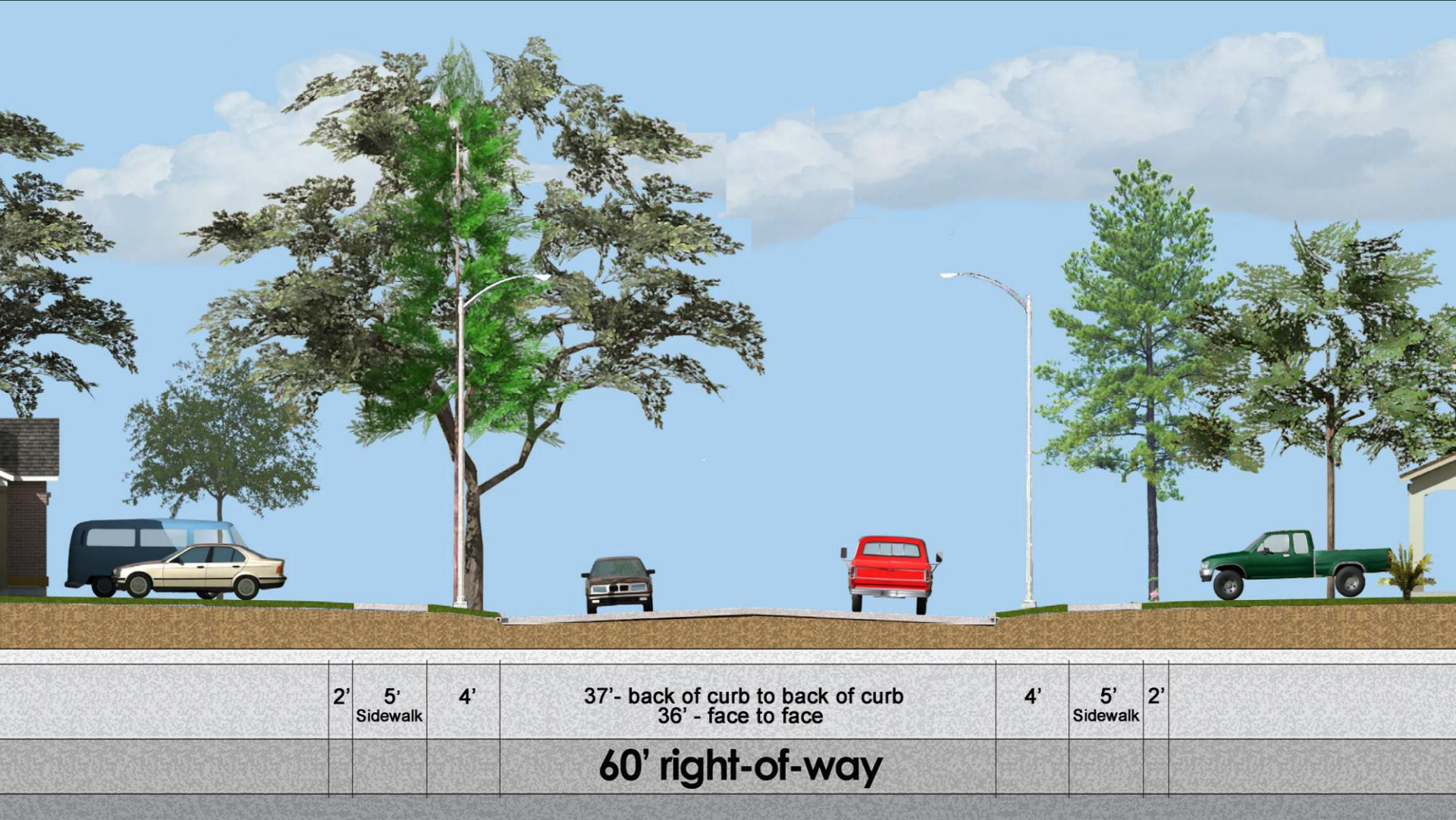
- Improve pavement condition
- Update water and sewer infrastructure
- Pedestrian Accessibility & Safety
- Street lighting
- Minimize impacts to trees



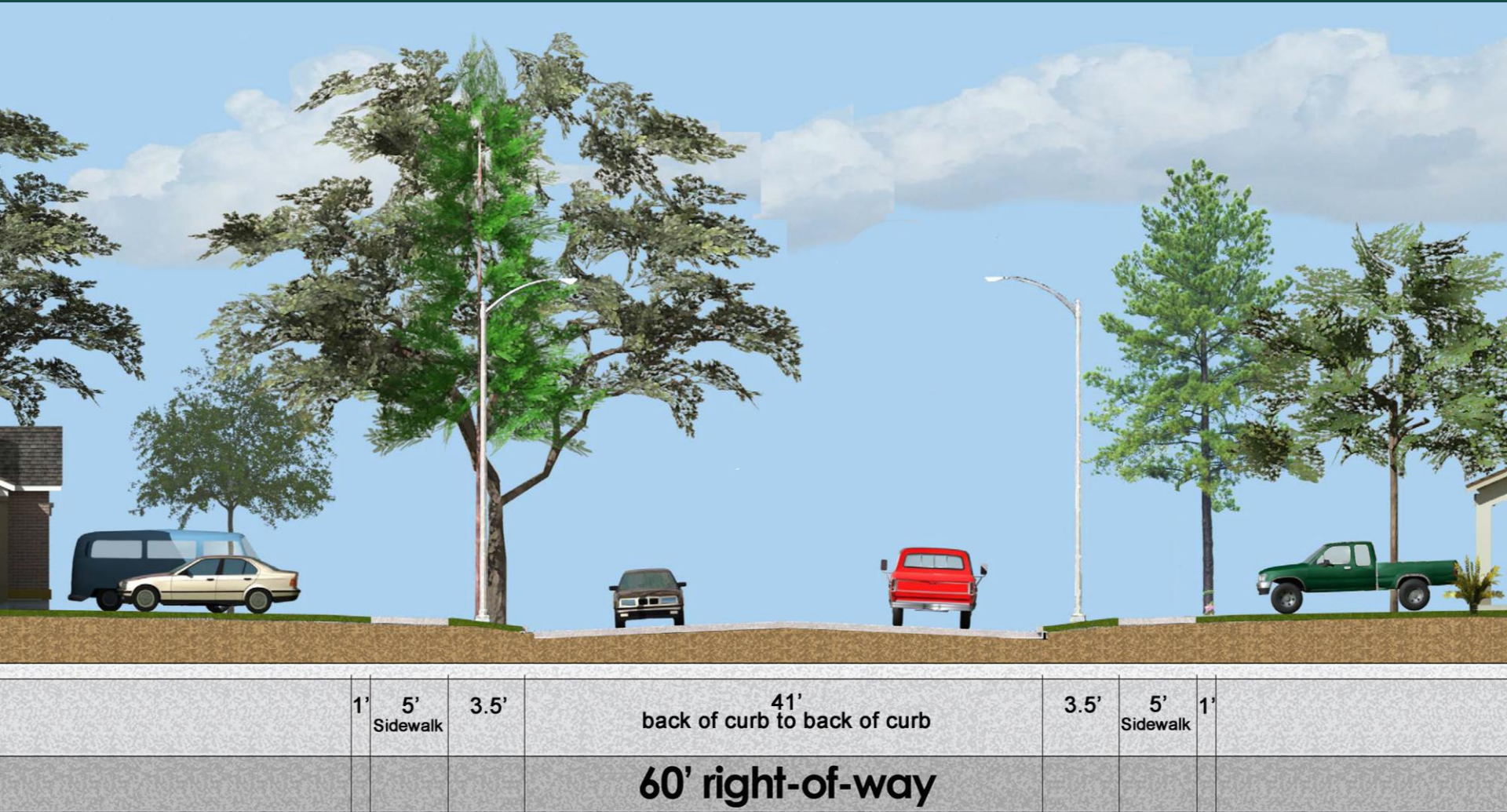
Typical Cross Section



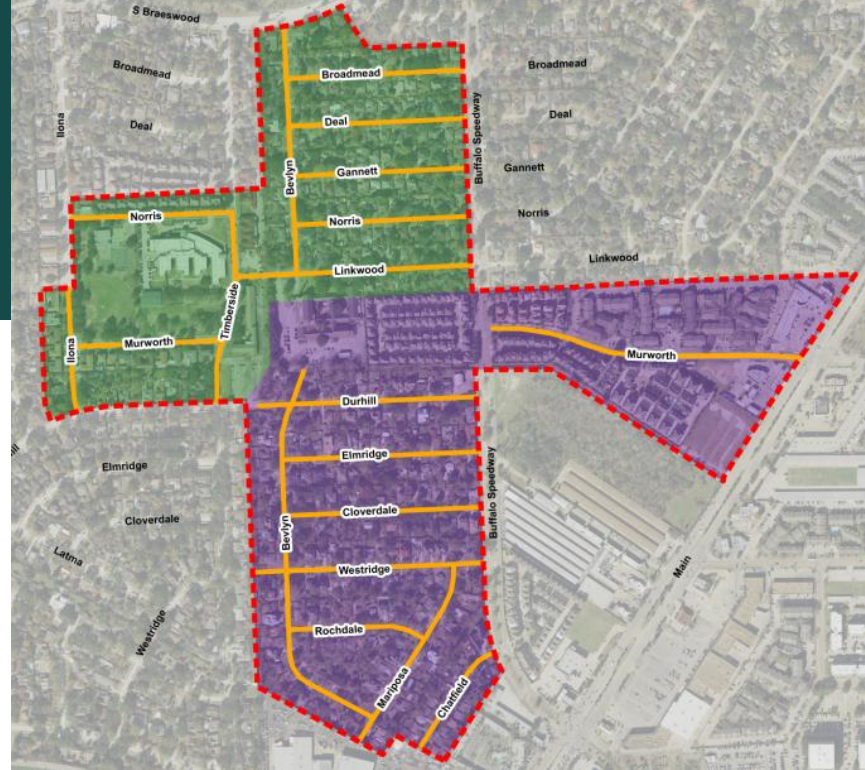
Typical Cross Section



Typical Cross Section



NEXT STEPS



Phase 1 – (Northern Green Segment)



Phase 2 – (Southern Purple Segment)



Please fill out a comment card!

Or email us your comments at:
pweplanning@houstontx.gov

www.RebuildHouston.org

COMMENT CARD

Date _____

Please fill in all information.

Name _____

Address _____

Email _____

Do you have a question or concern? Let us know.

What is the best way to contact you? Mail Email







Provide your input **BEFORE FEBRUARY 12th 2016**

