

# FONDREN RECONSTRUCTION

thumbs up  for progress

**REBUILD HOUSTON**  
*better streets. better drainage. better future.*



January 26, 2016



# Presentation Roadmap

1. What is ReBuild Houston?
2. Overview of the Corridor
3. Next Steps
4. Contact information



# What is ReBuild Houston?

Approved by voters in 2010

Pay-as-you-go approach = No new debt!

Greatest need areas first



# ReBuild Houston Goals

Reduce impact of flooding

Improve mobility

Quality of life



# www.RebuildHouston.org

**CIP and Rebuild Houston Map Viewer** City of Houston - Public Works and Engineering

Enter Address

**(1 of 2)**




**Street: N-100008-0001**

CIP No.	N-100008-0001
Description	Fondren Road Paving and Drainage: Brasewood to Creekbend
Cost	\$5,200,000
Document	<a href="#">More info</a>
Image	
Construction Start	2nd Qtr FY18
Construction End	
Completed	
Council Dist.	K
Keymap	530V,530Z
<a href="#">Zoom to</a>	

**(1 of 2)**

**All Projects: N-100021-0001**

CIP No.	N-100021-0001
Description	Fondren Paving and Drainage: Creekbend to W. Airport
Stage	Future Construction
Cost	\$12,669,500
Document	<a href="#">More info</a>
Image	
Construction Start	1st Qtr FY18
Construction End	
Completed	
Council Dist.	K
<a href="#">Zoom to</a>	

-  Future Construction
-  Completed Construction
-  Current Construction



An aerial photograph of a park area. A person in a dark jacket and light pants is walking away from the camera on a dirt path, carrying a red and white bag. To the right of the dirt path is a paved walkway with a low concrete curb. Further right is a grassy area with several young trees and a black metal bench. In the background, there are more trees, a fence, and a building with a red sign. The scene is brightly lit, suggesting a sunny day.

**USER EXPERIENCE**

**DESIGN**



# FONDREN Corridor

## West Airport to South Braeswood

### *N-100021: West Airport to Creekbend*

West Airport

Ludington

West Belfort

Sanford



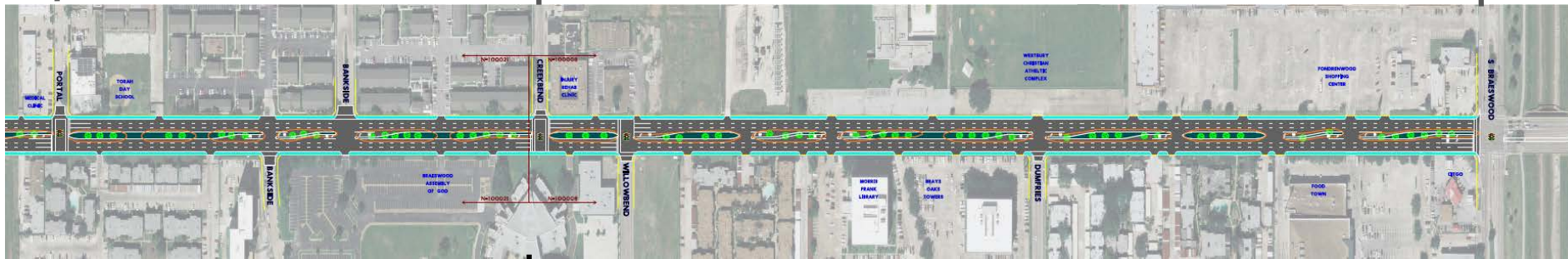
Reconstructing to 6 lanes

Portal

Creekbend

### *N-100008: Creekbend to South Braeswood*

South Braeswood



Reconstructing 4 to 6 lanes

# FONDREN – Current Conditions





# FONDREN – Priorities



Pavement Condition



Increase mobility, accommodate growth



Pedestrian safety and accessibility



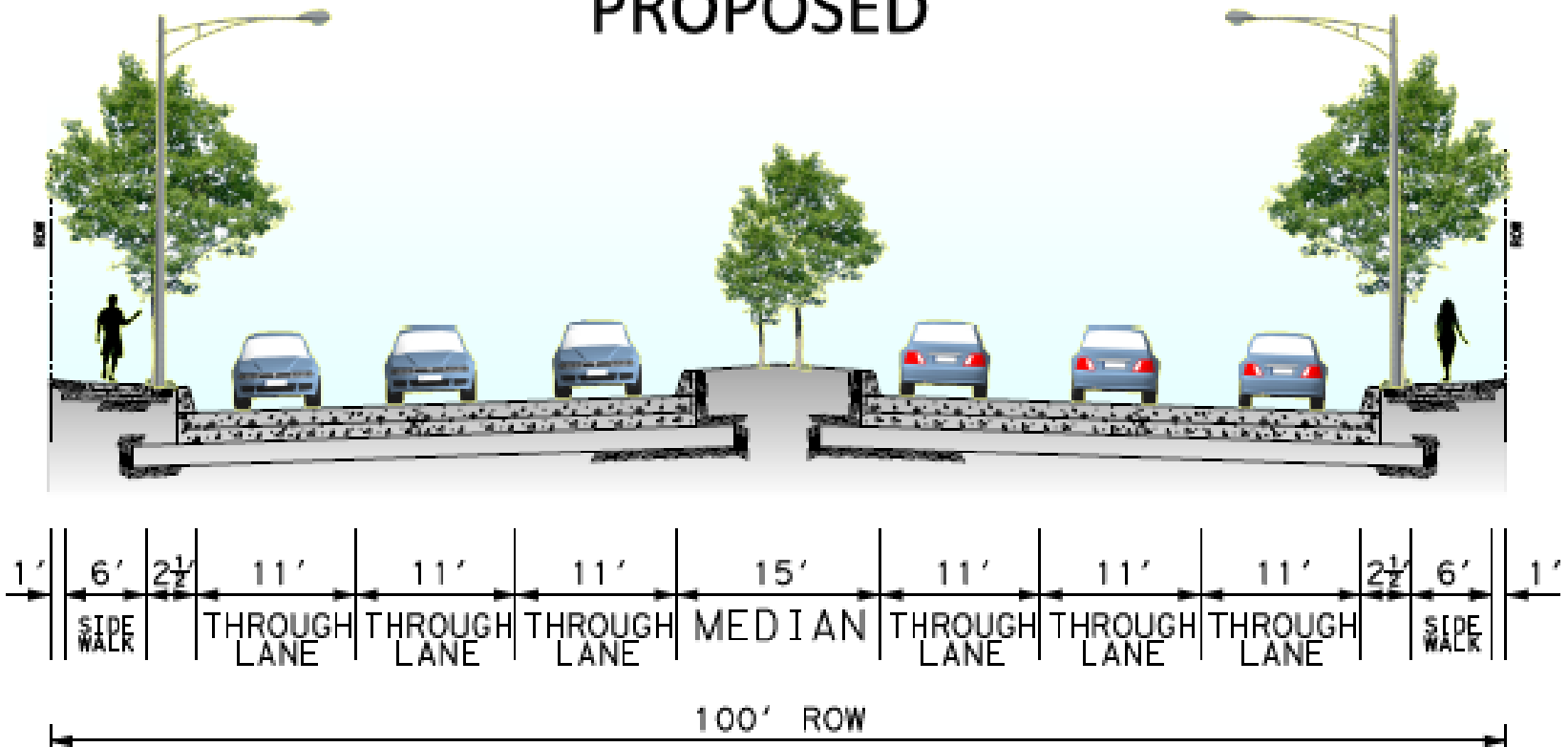
Improve storm, water and sewer systems



# FONDREN

## Street Cross Section

PROPOSED

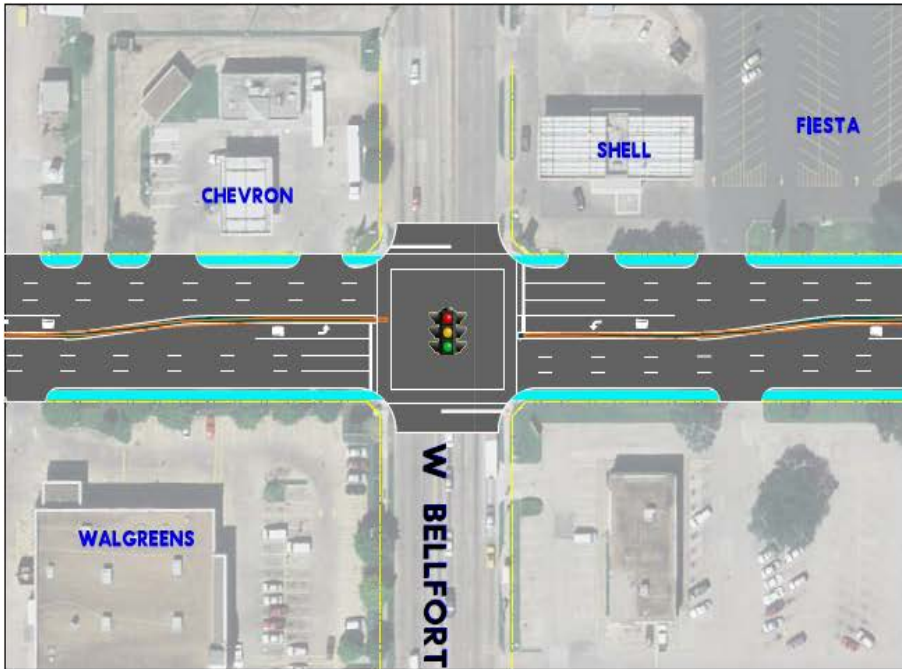


W AIRPORT TO S BRAESWOOD

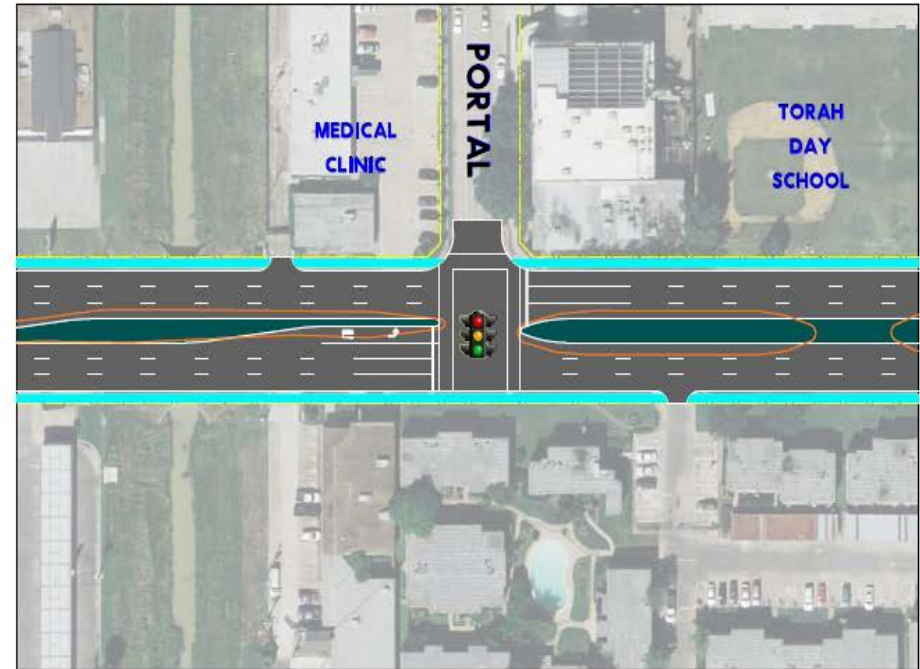
# FONDREN Intersections

## LEGEND

	NEW PAVEMENT		6' SIDEWALK
	NEW MEDIAN		REPLACED SIGNALS
	EXISTING MEDIAN		EXISTING ROW









1) W BELLFORT AT FONDREN

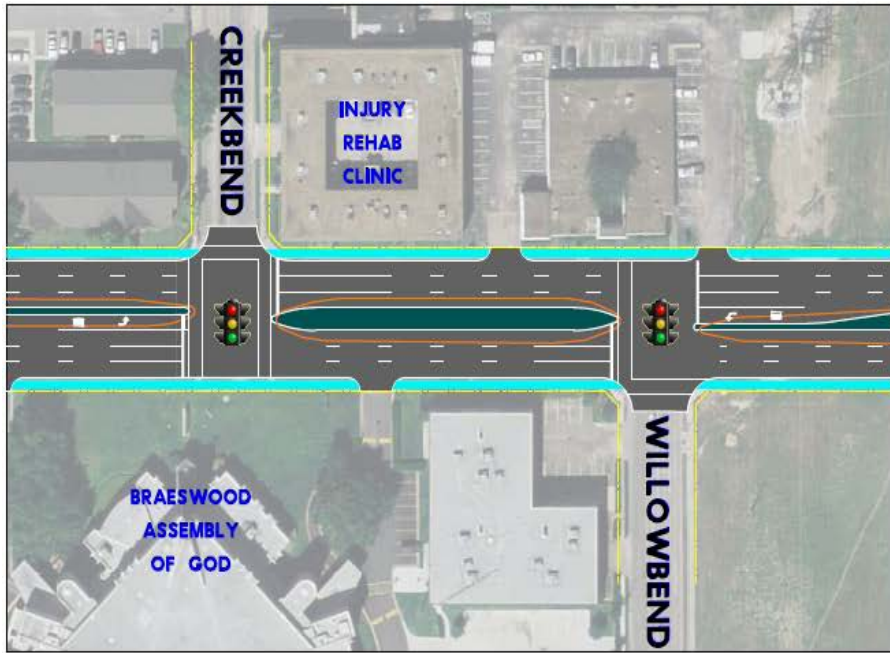


2) PORTAL AT FONDREN  
(SIGNAL TO BE REPLACED BY TXDOT)

# FONDREN Intersections

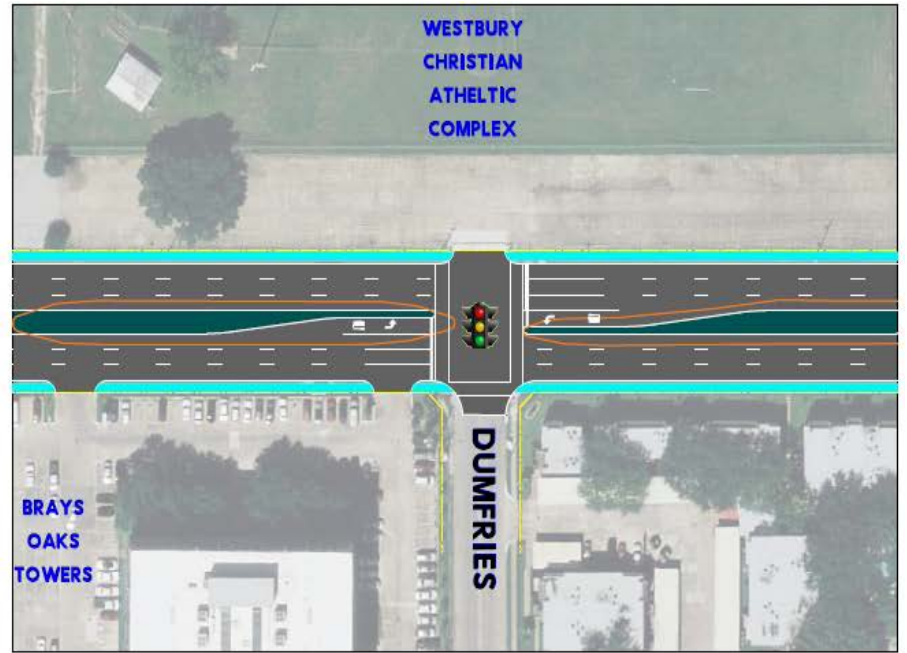


LEGEND			
	NEW PAVEMENT		6' SIDEWALK
	NEW MEDIAN		REPLACED SIGNALS
	EXISTING MEDIAN		EXISTING ROW



3) CREEKBEND AND WILLOWBEND AT FONDREN

*\*New signal will be included at Dumfries intersection when warranted*

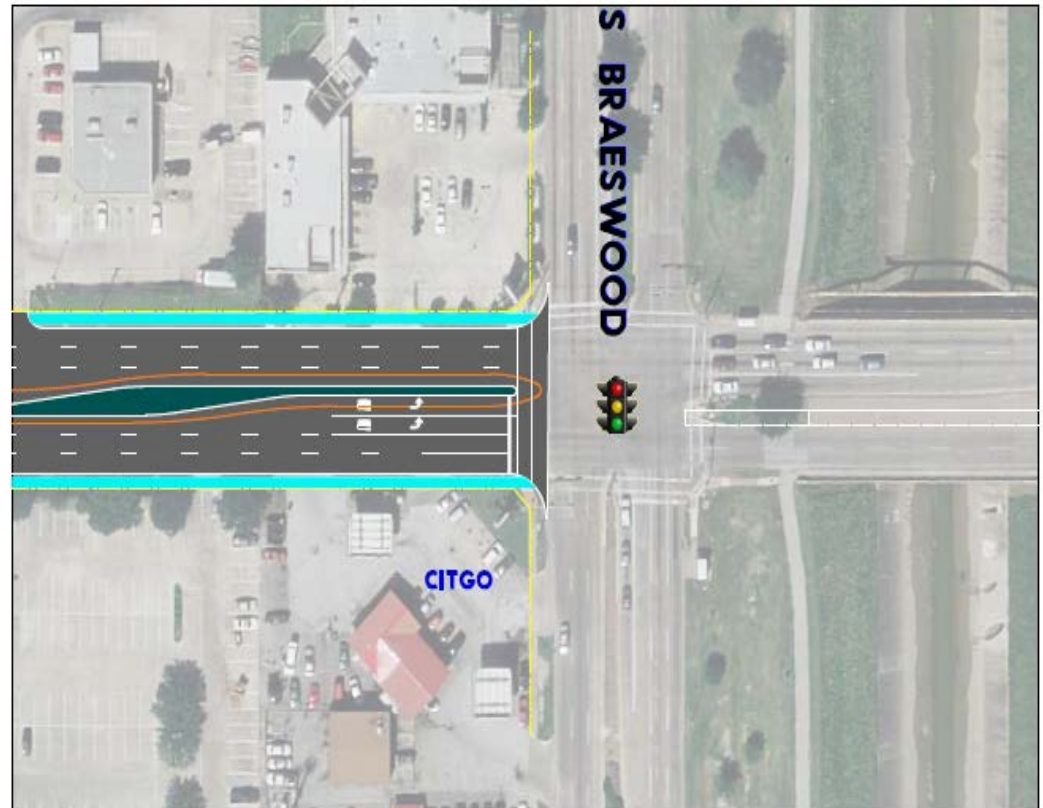


4) DUMFRIES AT FONDREN

# FONDREN Intersections

## LEGEND

	NEW PAVEMENT		6' SIDEWALK
	NEW MEDIAN		REPLACED SIGNALS
	EXISTING MEDIAN		EXISTING ROW



# FONDREN Corridor Summary



Expanding to six lanes



Replace storm, water and sewer systems as necessary



Improved signals and turn lanes at intersections



Improve pedestrian realm



# Next Steps

## Fondren - West Airport Boulevard to South Braeswood

2012/2013  
Planning  
(complete)

2015  
Design  
(ongoing)

2018/2019  
Construction

2020/2021  
Anticipated  
Completion

*Timeline subject to change*

# Please fill out a comment card!

**COMMENT CARD**

Date \_\_\_\_\_

Please fill in all information:

Name \_\_\_\_\_

Address \_\_\_\_\_

Email \_\_\_\_\_

Do you have a question or concern? Let us know.

What is the best way to contact you?  Mail  Email

**Build Back Better**

City of Houston Seal

Or email us your comments at: [pweplanning@houstontx.gov](mailto:pweplanning@houstontx.gov)  
[www.RebuildHouston.org](http://www.RebuildHouston.org)

**Provide your input BEFORE FEBRUARY 26, 2016**

