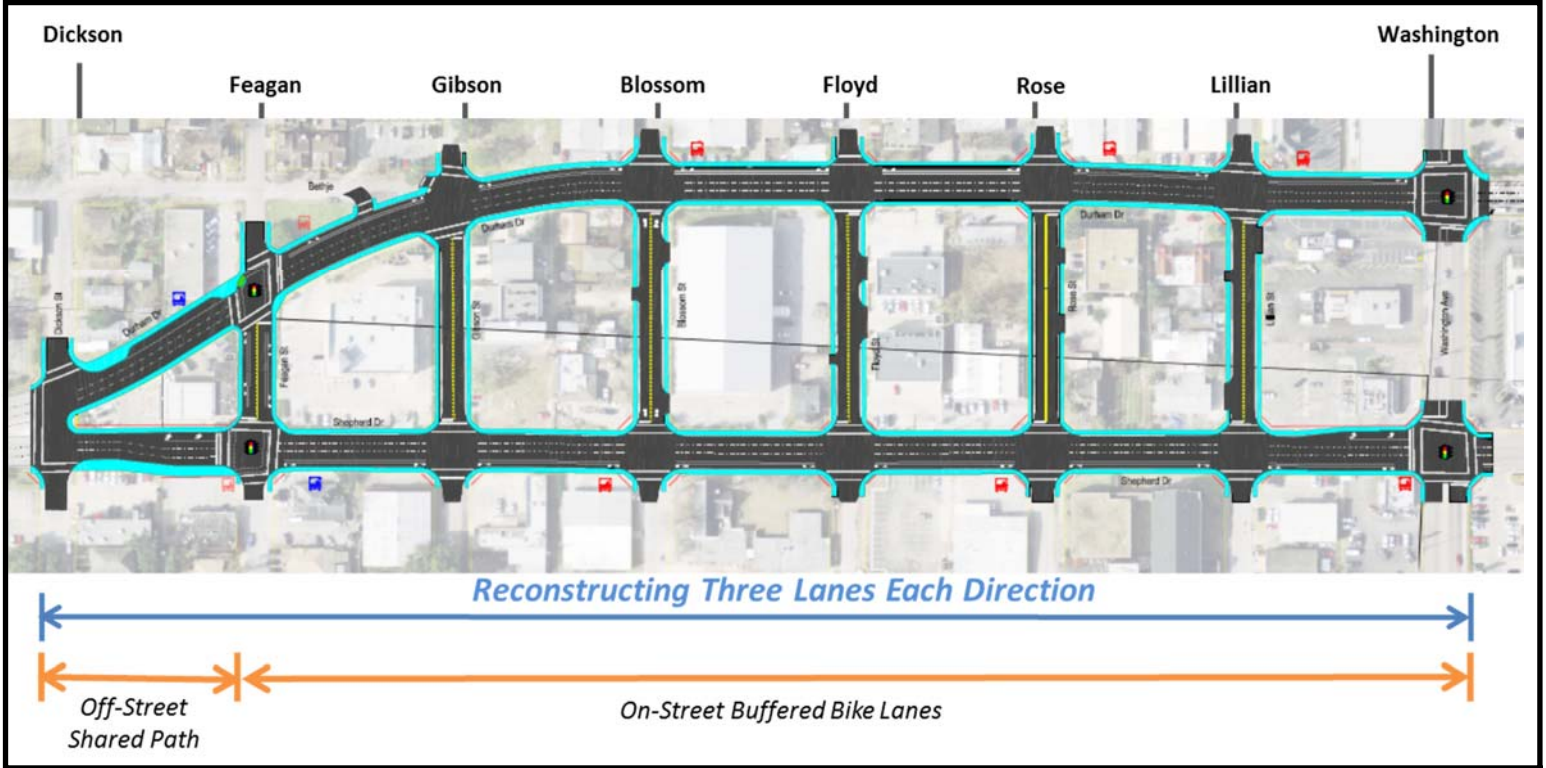


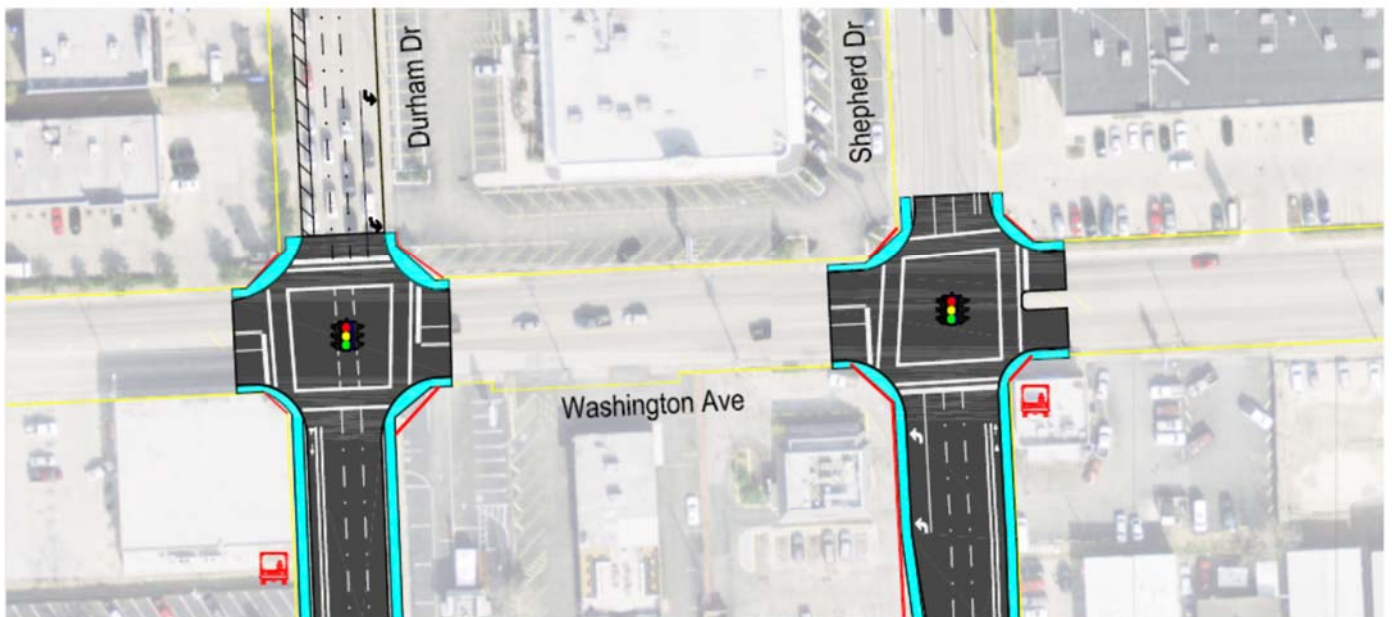
SHEPHERD AND DURHAM CORRIDOR RECONSTRUCTION



Shepherd and Durham (N-100003): Dickson (North of Memorial Drive) to Washington Avenue
 This Capital Improvement Plan project was identified and funded with design starting in 2015 and construction planned for 2017. Plans include full reconstruction of the roadway. Traffic lanes will be reduced from eight to six lanes to accommodate on-street buffered bike lanes between Feagan and Washington Avenue. A 10-foot off-street shared use path will be constructed between Dickson and Feagan and a 5-foot sidewalk for the remaining section of Shepherd and Durham as well as on cross streets. Underground storm drainage, sewer and water lines will also be replaced as needed. Limited additional right-of-way may be needed as indicated in planning images.



Proposed Intersection Configuration—Shepherd-Durham at Washington Avenue



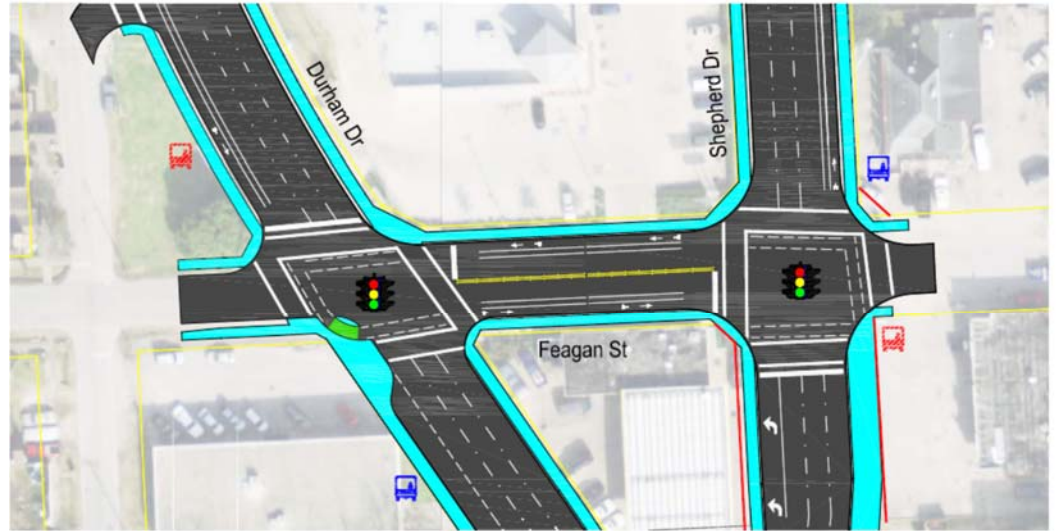
- REBUILD HOUSTON
- Existing Pavement
- New Pavement
- Existing ROW
- Proposed ROW
- Existing Metro Stop
- Sidewalk

To view presentation visit: www.rebuildhouston.org

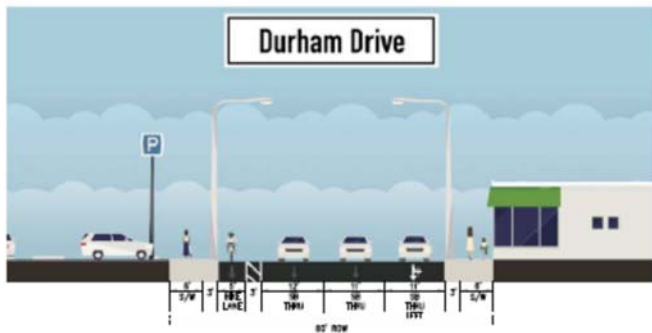
Email comments to: pweplanning@houston.tx.gov

Provide input by MARCH 4th 2016

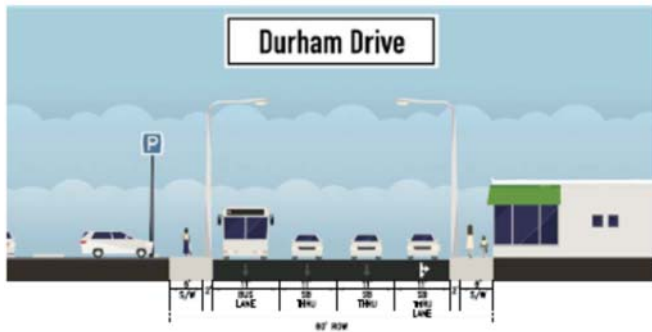
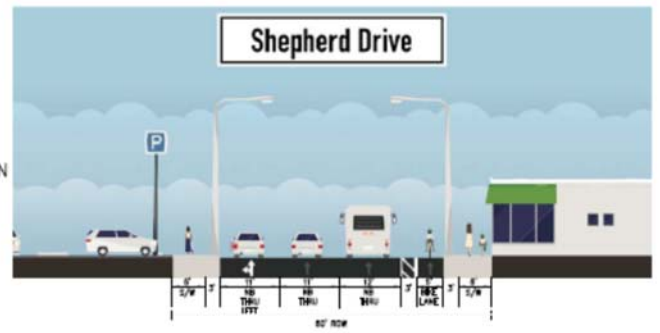
Proposed Intersection Configuration— Shepherd-Durham at Feagan



- Existing Pavement
- New Pavement
- Existing ROW
- Proposed ROW
- Existing Metro Stop to be Relocated
- Desired Bus Stop
- Sidewalk



FEAGAN TO WASHINGTON



DICKSON TO FEAGAN

