

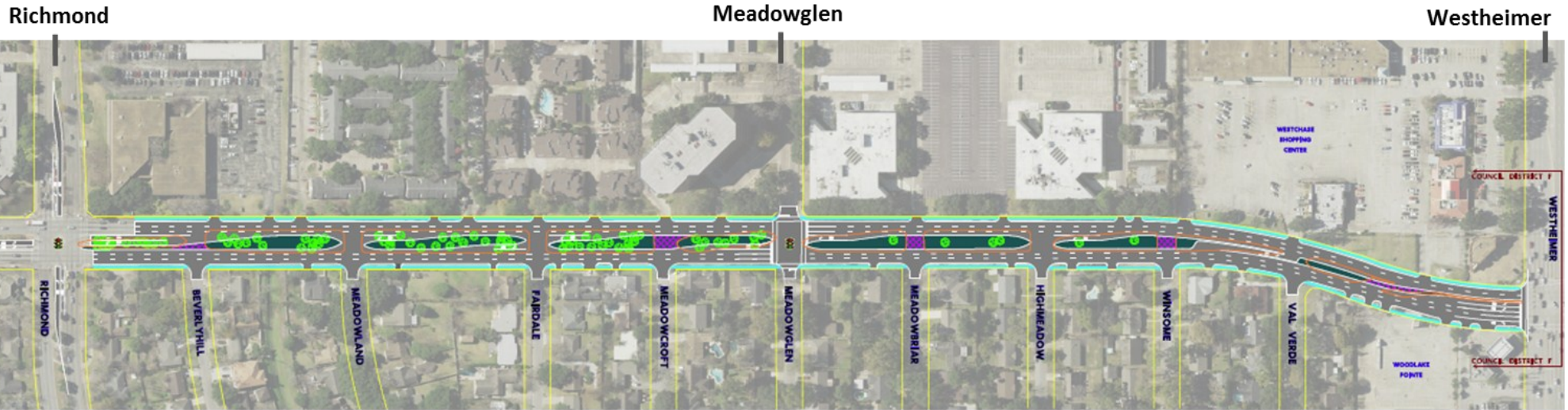
South Gessner CORRIDOR RECONSTRUCTION



South Gessner: Richmond to Buffalo Bayou (CIP Number N-100017)

This Capital Improvement Plan project is funded and began design in 2016 with construction scheduled for 2019. The project proposes full reconstruction between Richmond and Westheimer to include: 6-foot sidewalks; new street pavement with lane expansion from four to six lanes; median reconfiguration; intersection improvements at Richmond and Meadowglen; and storm, sanitary and waterline improvements as necessary. Improvements between Westheimer and Buffalo Bayou will include: limited panel replacement; full reconstruction and improvements to the Briar Forest intersection; access management at median openings to allow for improved traffic mobility and increased turn lane capacity at Westheimer and other intersections as necessary. All trees identified by ordinance will be protected, relocated or replaced as required. All work will be conducted within existing right-of-way.

Draft Exhibits—For Discussion Purposes Only

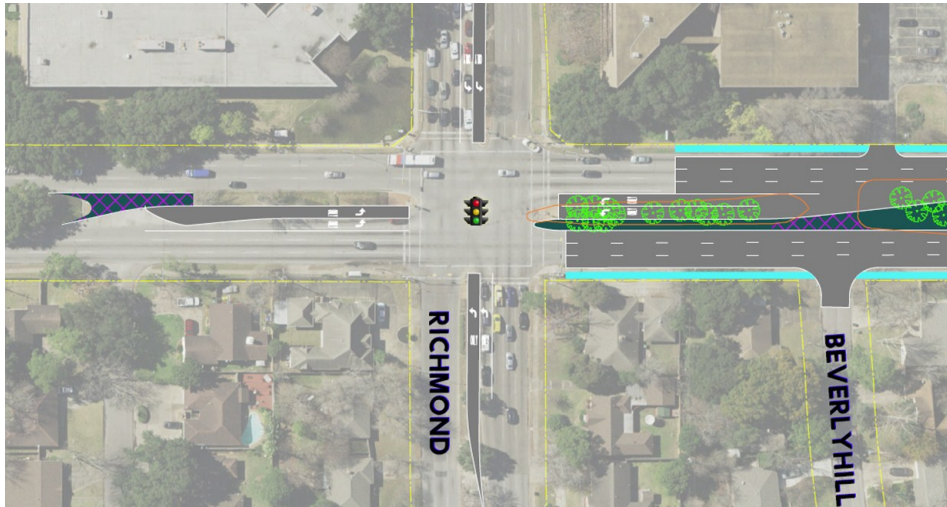


Reconstructing to 6 lanes



Limited Panel Replacement

Richmond Intersection



Expanding to six lanes south of Westheimer; Limited panel replacement north of Westheimer



Improve signals and turn lanes at intersections

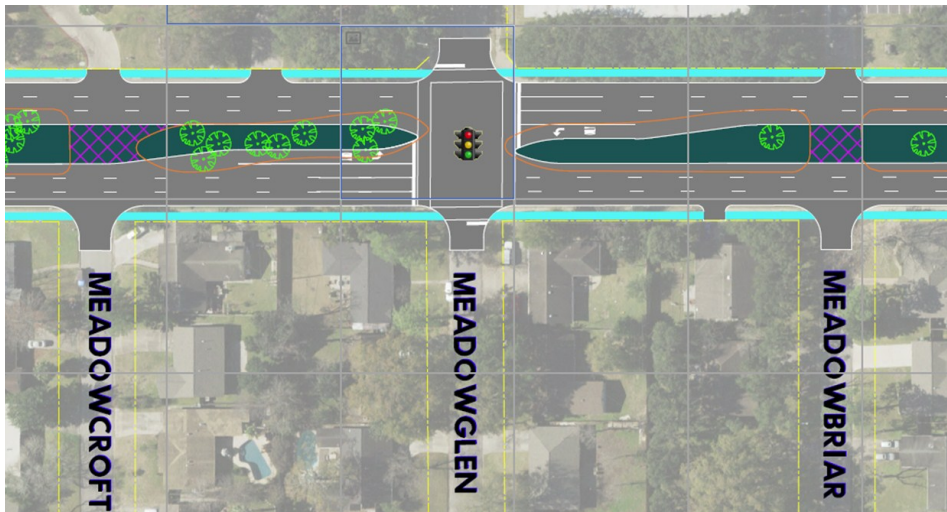


Replace storm, water and sewer systems as necessary



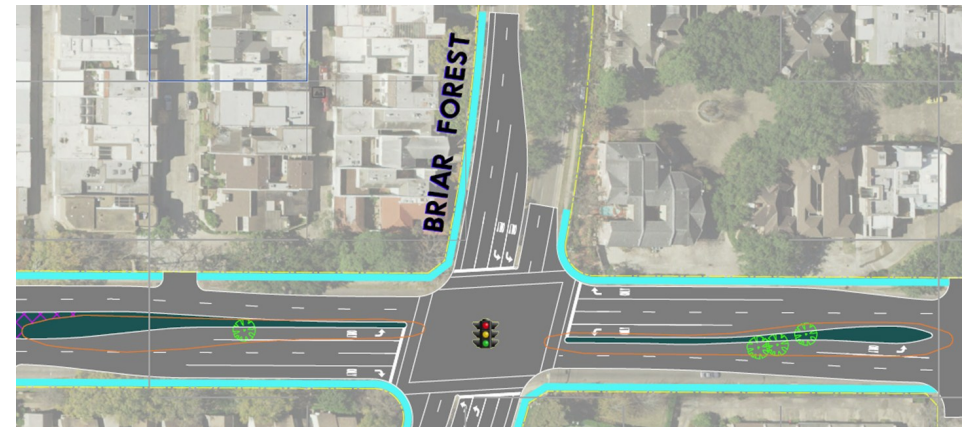
Improve pedestrian realm

Meadowglen Intersection



| | | | | | |
|--|-----------------|--|------------------|--|-------------------|
| | NEW PAVEMENT | | 6' SIDEWALK | | ACCESS MANAGEMENT |
| | NEW MEDIAN | | REPLACED SIGNALS | | CONCRETE PANEL |
| | EXISTING MEDIAN | | EXISTING ROW | | EXISTING TREE* |

Briar Forest Intersection



Draft Exhibits—For Discussion Purposes Only

** Trees identified by ordinance are to be protected, relocated or replaced as required*

To view presentation visit: www.RebuildHouston.org

Email comments to: pweplanning@houstontx.gov

Your input on or before MAY 16, 2016, will help us stay on schedule