



REBUILD HOUSTON
better streets, better drainage, better future.

District A Storm & Street FY17-26 5+5 Year Plan

Draft CIP FY17-21

- Storm
- Street

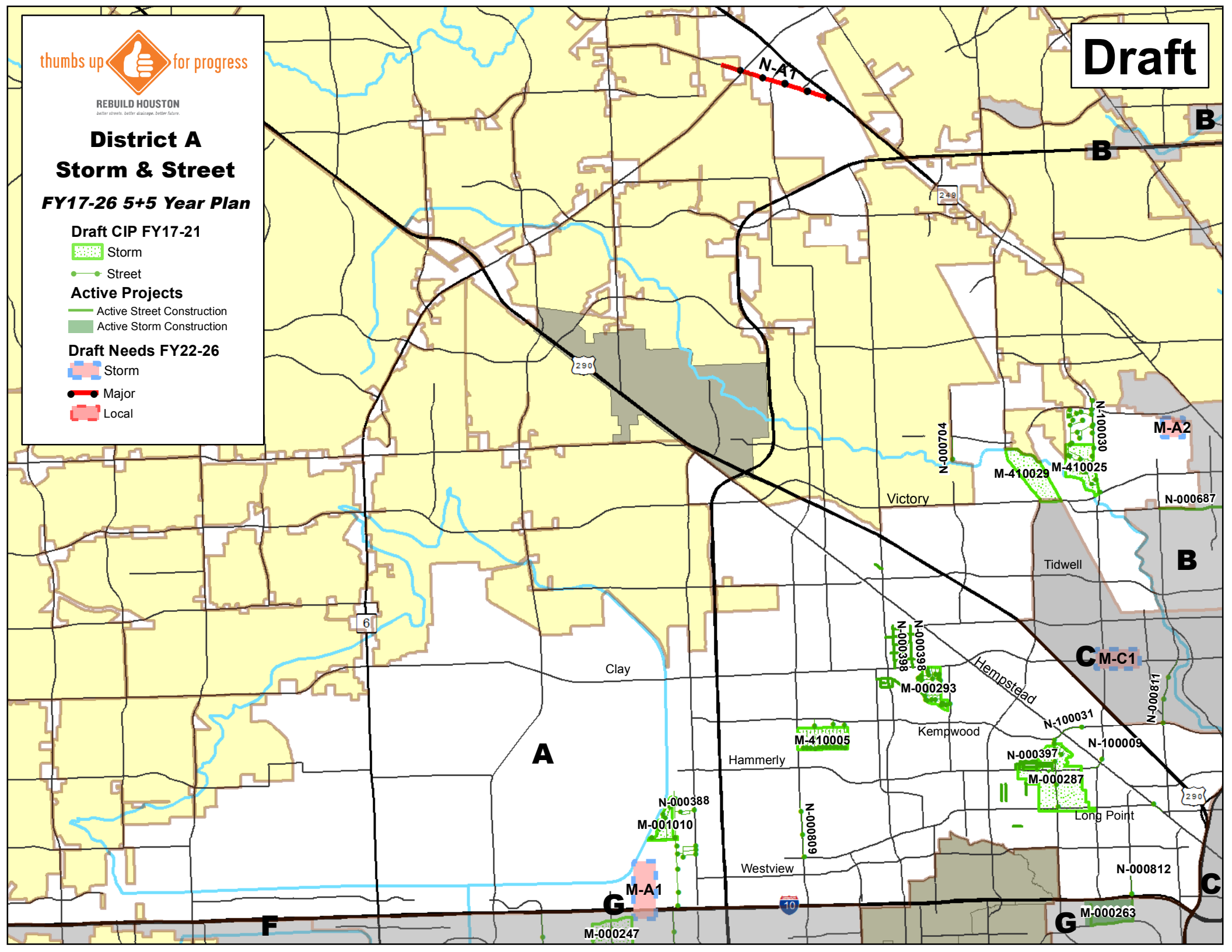
Active Projects

- Active Street Construction
- Active Storm Construction

Draft Needs FY22-26

- Storm
- Major
- Local

Draft





REBUILD HOUSTON
better streets, better drainage, better future

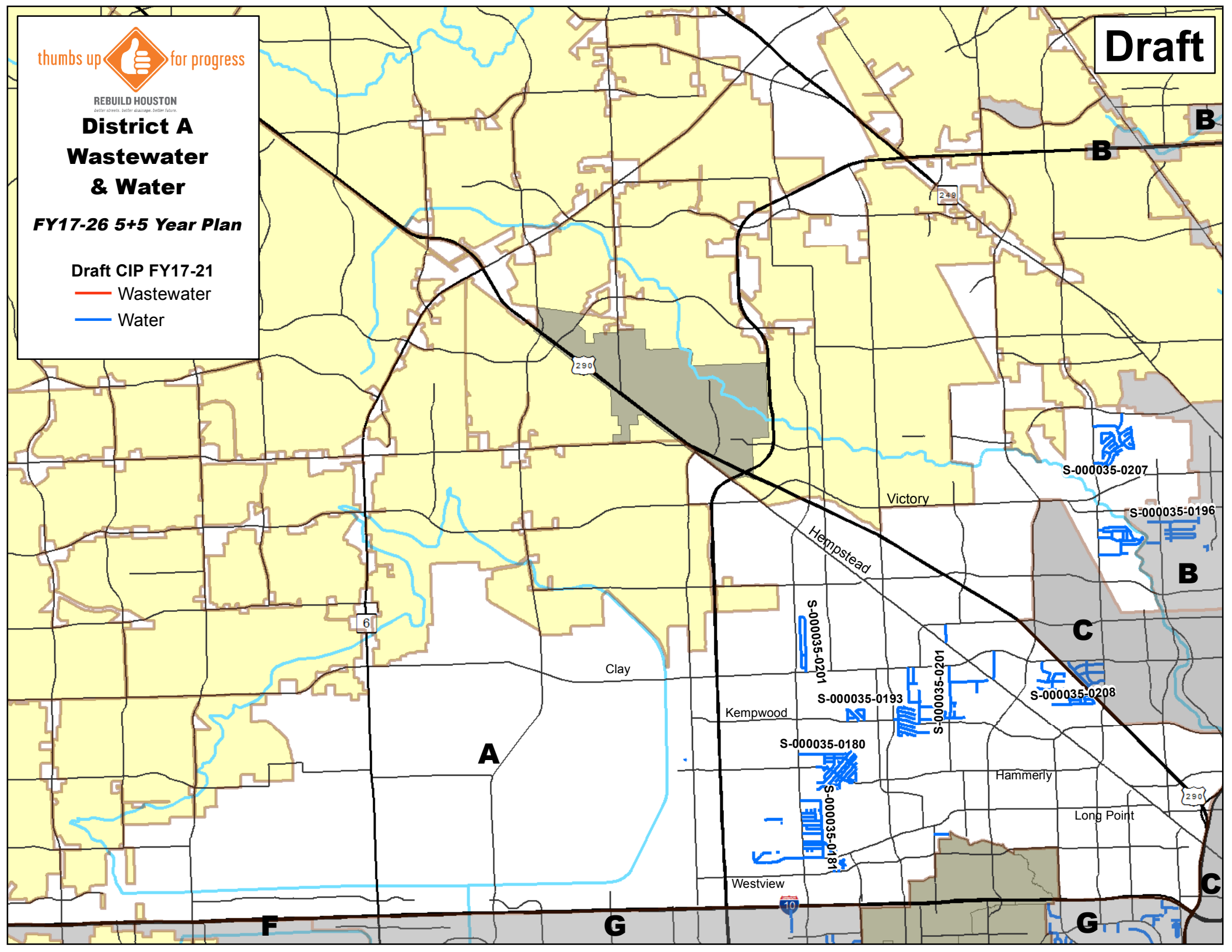
District A Wastewater & Water

FY17-26 5+5 Year Plan

Draft CIP FY17-21

- Wastewater
- Water

Draft





DISTRICT A

Project Viewer: www.pwecip.houstontx.gov * Email: pwecip@houstontx.gov

Storm Drainage

FY17-21 Storm Drainage Projects			
Project No.	Construction Projects		Est. Construction Start
M-000287-0002	Wirt Road Drainage and Paving		FY16
M-000293-0001	Binglewood, Inwood Forest, and Oak Forest Drainage and Paving		FY17
M-001010-0001	Wycliffe Drive (Chatterton to Melronome) Drainage and Paving		FY17
M-410005-0001	Spring Shadows Subdivision Sections 1, 4 & 13 Area Drainage Improvements		FY18
M-410025-0002	Inwood Forest Area		FY21
M-410029-0001	Chateau Forest Area 1		FY21
FY21-25 Storm Drainage Need Areas			
Exhibit Symbol	General Location	Super Neighborhood	Within or Near Subdivision
M-A1	Near I-10 & Wilcrest	Spring Branch West, Memorial	Sherwood Oaks
M-A2	Near Gulf Bank & Haynes	Greater Inwood, Acres Home	Montgomery Terrace, Inwood Village Elementary School

Street & Traffic Control

FY17-21 Street & Traffic Control Projects			
Project No.	Construction Projects		Est. Construction Start
N-000388-0001	Neighborhood Street Reconstruction Project 456		FY16
N-000397-0001	NEIGHBORHOOD STREET RECONSTRUCTION PROJECT 464		Under Construction
N-000398-0001	NEIGHBORHOOD STREET RECONSTRUCTION PROGRAM 465		Under Construction
N-000704-0001	Hollister Road Paving & Drainage: White Oak Bayou to W. Gulf Bank		FY16
N-000809-0001	Gessner Road Paving & Drainage: Long Point to Neuens		FY16
N-000812-0001	Silber Paving and Drainage: I-10 to Hartland		FY16
N-100009-0001	Antoine from Hempstead to Hammerly		FY18
N-100030-0001	Antoine (North) from Victory to Bridge Forest		FY20
N-100031-0001	34th from Hempstead to East of Bolin		FY20
FY21-25 Street & Traffic Control Need Areas			
Major Thoroughfares and Collectors			
Street	From	To	Super Neighborhood
Mills Road	SH249	W.City Limit	Willowbrook

Project Viewer: www.pwecip.houstontx.gov * Email: pwecip@houstontx.gov



Water

FY17-21 Water Projects		
Project No.	Construction Projects	Est. Construction Start
S-000035-0180	Hammerly Area Water Line Replacement	Under Construction
S-000035-0181	Spring Woods South Water Line Replacement	FY16
S-000035-0193	Blalock Area Water Line Replacement	FY16
S-000035-0196	Antoine Forest Water Line Replacement	FY16
S-000035-0201	Binglewood Area Water Line Replacement	FY18
S-000035-0207	Inwood Forest Section 1 Water Line Replacement	FY20
S-000035-0208	Langwood Area Water Line Replacement	FY16

Public Works and Engineering ... In Your District



District A Council Member Brenda Stardig



Key Projects Complete - 2015

- Brittmoore Road Paving and Drainage: Hammerly Blvd. to Clay Road Waterline Improvement - \$10.4 M
- Inwood Pines Area: Watermain Replacement - \$3.1 M
- Long Point Reconstruction (Street, Drainage and Waterlines): Pech Road to Hollister Road - \$5.9 M
- Greater Inwood Quiet Zone - Watonga/Magnum to W. Little York - established Jan. 25, 2016

Key Projects in Construction - 2016


- Neighborhood Street Reconstruction: Blalock Road area (south of Clay); estimated completion Summer 2016
- Neighborhood Street Reconstruction: Blalock Road area (north of Clay); estimated completion Summer 2016
- Hammerly Area: Watermain Replacement - \$3.5M; estimated completion Winter 2016
- Wirt Road Drainage and Paving: Long Point Drive to Kempwood - \$15 M; estimated start early Spring 2016, estimated completion Fall 2017
- Gessner Road Paving and Drainage from Long Point to Neuens Road - \$9.6 M; estimated start Summer 2016
- Silber Road Paving and Drainage from IH 10 to Hartland - \$4.9 M; estimated start Summer 2016

Key Projects in Design - 2016

- Antoine Drive Paving and Drainage : Hammerly to Hempstead - \$3.1 M
- Antoine Drive Paving and Drainage : Bridge Forest to Victory - \$10.9 M
- Binglewood Area Drainage and Paving - \$10 M
- Spring Shadows North Drainage Improvements - \$11.2 M
- Hollister Road Paving and Drainage from White Oak Bayou to W. Gulf Bank - \$2.4 M
- Wycliffe Drive (Chatterton to Metronome) Area Drainage Improvements - \$7.6 M

District A Top 311 Call Issues in 2015	Number	%
Sewer/Wastewater	1691	12%
Water Leak	1509	11%
Traffic Signal Maintenance	1255	9%
Water Service	989	7%
Street Hazard	908	6%

District A Maintenance in 2015	Quantity	
Overlay-Asphalt	28.65	Lane Miles
Concrete Pour	8,080	Cubic Feet
Regrade Roadside Ditch	26,171	Feet
Clean/Flush Culverts	3249	Feet
Preventive Bridge Maint.	365	Each
Bridge Repairs	43	Each
Clean Storm Sewer system	0	Feet
ROW Mowing	310	Miles



Major TXDOT construction on US-290 impacting traffic in surrounding areas. Temporary signal timing in place to mitigate delays. Ongoing coordination with TXDOT.



Public Works and Engineering ... Did you know?

What is a pothole? A pothole is a hole in the roadway pavement that may vary in size and shape formed when water seeps under the pavement and weakens the road base. As vehicles run over these weakened areas, the pavement breaks up and the hole gets larger. In the city of Houston, a pothole is considered any area of missing or severely deteriorated pavement that is up to about 5 feet by 5 feet. Check out the City's pothole tracker for the latest information: <http://www.houstontx.gov/potholes>



What is the fastest way to report a street, drainage, traffic, water or waste water service issue? Call 311 or download the mobile app on your smart phone. The 311 operators know what information to collect and will create a case number used to track the item from start to finish.




Stop sewer backups - Corral The Grease! Do not pour fats, oils and grease (FOG) down the kitchen drain. These harden in the sewer pipes, restrict flow and cause sewer backups into your home and into city streets. Other enemies to the system include coffee grounds and filters, paper towels, baby diapers, feminine hygiene products, and plastics. For more information about this program, visit: www.corralthegrease.org

Protect your home or business against flooding even if not in the floodplain - Flood insurance is encouraged for all residents and businesses due to Houston's subtropical climate and susceptibility to hurricanes and tropical storms. For more information regarding flood insurance, visit www.floodsmart.gov. For residents located in the 100-year floodplain, specialized assistance is available from our Floodplain Management Office which can be reached at 832-394-8854 or fmo@houstontx.gov.

Turn Around Don't Drown®

- Houston's streets are designed to be part of the drainage system when the ditch and storm sewer infrastructure are inundated by periods of heavy, sustained rainfall. Houston is prone to flooding due to its flat terrain, size of the impervious developed areas, slowly-absorbing soil, and potential for thunderstorms, tropical storms and hurricanes.
- Did you know that in certain flooding conditions, a vehicle can be washed away in less than 12 inches of fast-moving floodwater? Most flood-related deaths are due to motorists attempting to cross a flooded low-water crossing or road. Know your flood risk. Avoid travel during intense rainfall – or Turn Around, Don't Drown!



City of Houston
Public Works and Engineering Department
611 Walker Street
Houston, TX 77002



City of Houston Public Works and Engineering Department



ReBuild Houston