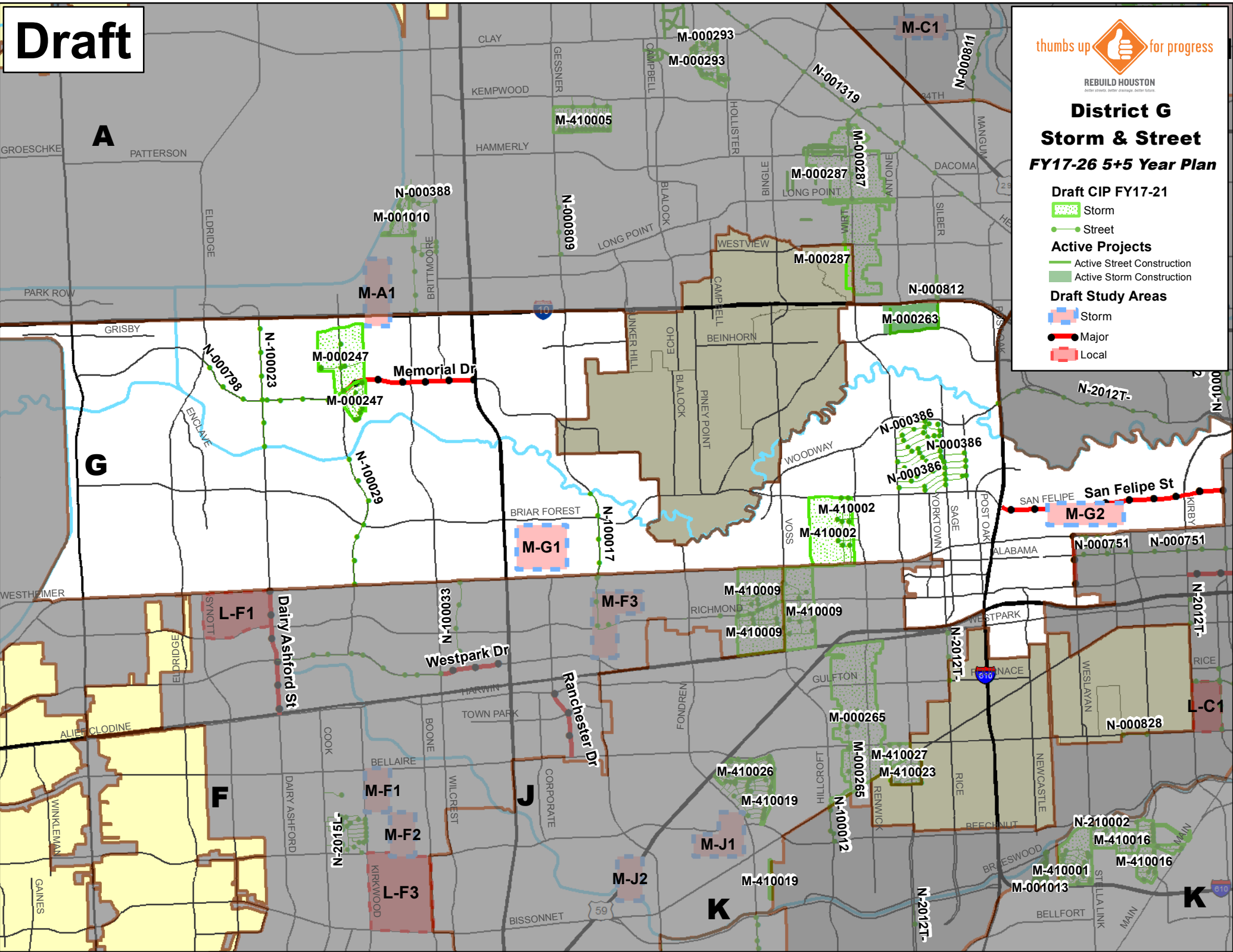


Draft

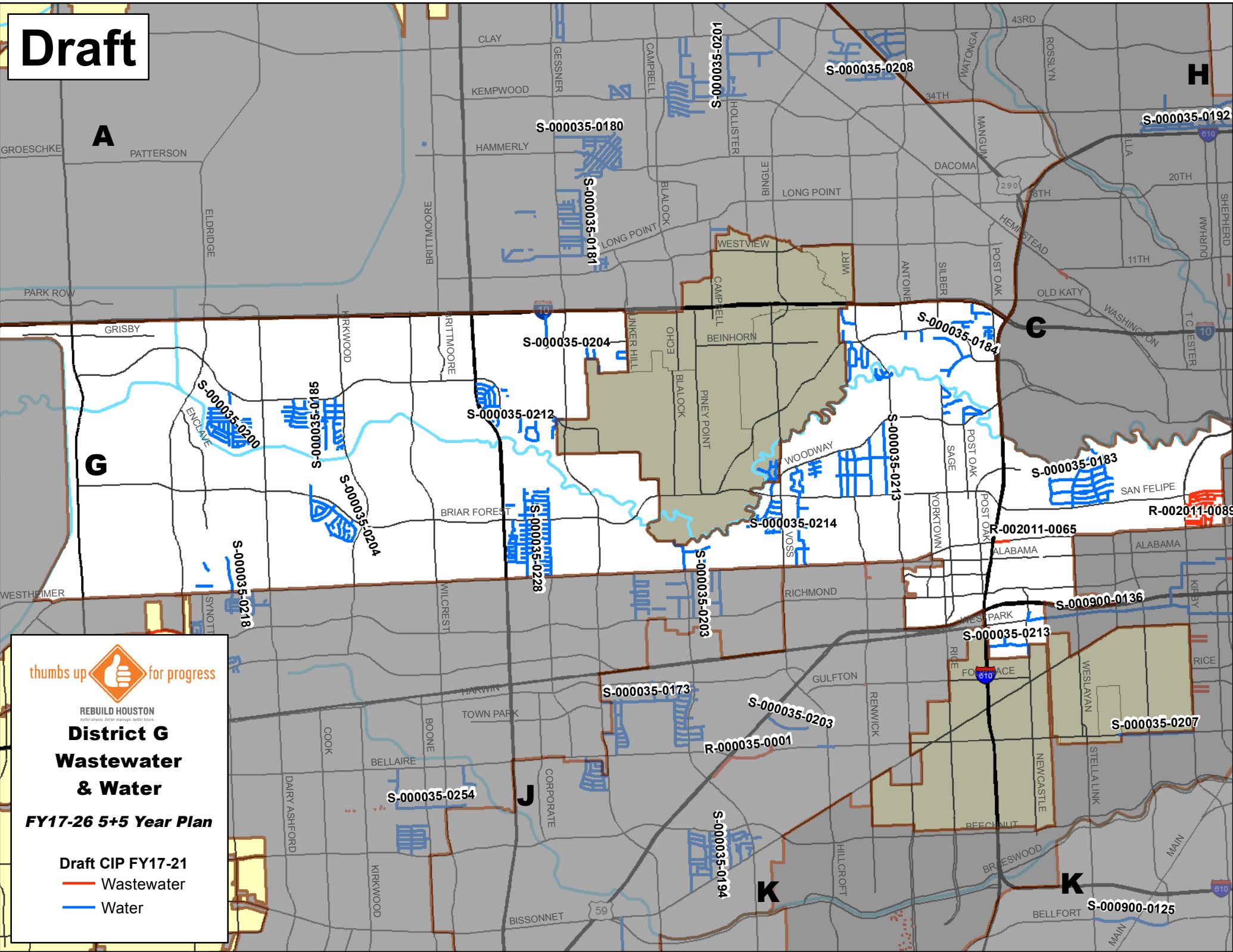


District G Storm & Street FY17-26 5+5 Year Plan

- Draft CIP FY17-21**
- Storm
 - Street
- Active Projects**
- Active Street Construction
 - Active Storm Construction
- Draft Study Areas**
- Storm
 - Major
 - Local



Draft



REBUILD HOUSTON

better streets, better drainage, better future.

District G Wastewater & Water

FY17-26 5+5 Year Plan

Draft CIP FY17-21

Wastewater

Water



DISTRICT G

Project Viewer: www.pwecip.houstontx.gov * Email: pwecip@houstontx.gov

Storm Drainage

FY17-21 Storm Drainage Projects			
Project No.	Construction Projects		Est. Construction Start
M-000247-0001	Nottingham Paving and Drainage		FY18
M-000247-0002	Yorkshire Drainage and Paving		FY18
M-000263-0001	Sherwood Forest Drainage and Paving		Under Construction
M-410002-0001	Potomac/Nantucket Area (Westheimer and San Felipe)		FY18
ReBuild Houston Storm Drainage Study Area(s)			
Exhibit Symbol	General Location	Super Neighborhood	Within or Near Subdivision
M-G1	near BW8 & Briar Forest	Briar Forest	Briargrove Park
M-G2	near San Felipe & Willowick	Afton Oaks/ River Oaks Area	Royden Oaks, River Oaks

Street & Traffic Control

FY17-21 Street & Traffic Control Projects			
Project No.	Construction Projects		Est. Construction Start
N-000386-0001	Neighborhood Street Reconstruction Project 454		FY17
N-000386-0002	Neighborhood Street Reconstruction Project 454B		FY19
N-000798-0001	Memorial Drive Paving & Drainage: N. Eldridge Parkway to Kirkwood		FY16
N-100017-0001	Gessner: Buffalo Bayou to Westheimer		FY19
N-100023-0001	Dairy Ashford: Memorial to Buffalo Bayou		FY19
N-100029-0001	Kirkwood: Buffalo Bayou to Briar Forest		FY18
N-100029-0002	Kirkwood: Briar Forest to Westheimer		FY20
ReBuild Houston Street & Traffic Control Study Area(s)			
Major Thoroughfares and Collectors			
Street	From	To	Super Neighborhood
Memorial Dr	Beltway 8	Kirkwood	Memorial
San Felipe St	Shepherd	IH610	Afton Oaks/River Oaks Area



DISTRICT G

Project Viewer: www.pwecip.houstontx.gov * Email: pwecip@houstontx.gov

Water

FY17-21 Water Projects

Project No.	Construction Projects	Est. Construction Start
S-000035-0183	Tall Timber Area Water Line Replacement	FY16
S-000035-0184	Sherwood Forest Area Water Line Replacement	Under Construction
S-000035-0185	Kickerillo Area Water Line Replacement	Under Construction
S-000035-0200	Westchester 2 Water Line Replacement	FY16
S-000035-0204	Memorial Woods Area Water Line Replacement	FY17
S-000035-0212	Briar Forest Area Water Line Replacement	FY17
S-000035-0213	Post Oak Estates Water Line Replacement	FY20
S-000035-0214	Woodway Area Water Line Replacement	FY20
S-000035-0218	Richmond Area Water Line Replacement	FY17
S-000035-0228	Briar Court Area Water Line Replacement	FY17

Wastewater

FY17-21 Wastewater Projects

Project No.	Construction Projects	Est. Construction Start
R-002011-0065	Sunset Blvd., University Blvd. and Westheimer St. Neighborhood Sewer Improvements	Under Construction
R-002011-0089	Glendower Court Area Neighborhood Sewer System Improvements	FY17

Public Works and Engineering ... In Your District



District G Council Member Greg Travis



Key Projects Complete – 2015

- Woodway Drive: Voss Road To Chimney Rock Road Multiple Panel Replacement.
- Briar Forest Drive: 10200 block to 10700 block Multiple Panel Replacement.
- Sugar Hill Drive: Potomac Drive to Bering Drive Multiple Panel Replacement.
- Sidewalks: 2400 block Fountain View to Westheimer and Wood Lodge from Cherry Ridge to Hayes.
- Westchester Area 1 (generally east of Dairy Ashford) Waterline Replacement.
- Neighborhood Street Reconstruction and Water Line Improvements.

Key Projects in Construction - 2016

- Memorial Drive: Kirkwood to Eldridge Blvd - \$32 M. Scheduled to start mid March 2016.
- Kirkwood Drive: Memorial Drive to Buffalo Bayou Blvd Multiple Panel Replacement. Estimated complete Spring 2016
- Kickerillo Area Water Main Replacement - \$3 M. Estimated complete Fall 2016.
- Sherwood Forest Drainage and Paving - \$11.8 M. Estimated complete Winter 2017.
- Sherwood Forest Area Waterline Replacement - \$4.3 M. Estimated complete Fall 2016.


Key Projects in Design

- Potomac/Nantucket Area (Westheimer and San Felipe) Drainage and Paving - \$12.2 M.
- Westchester Area 2 (generally west of Dairy Ashford) Water Main Replacement - \$2.5 M.
- Kirkwood: Briar Forest to Westheimer Reconstruction - \$15.9 M.
- Briar Forest, Briar Court and Memorial Woods Areas Water Line Replacements - \$16 M.

MEMORIAL DRIVE RECONSTRUCTION STARTS SOON!



Community Meeting
Memorial Drive Reconstruction
 March 24, 2016
 6:30 pm
 BridgePoint Bible Church
 Youth Activity Room
 13277 Katy Freeway
 Houston, TX 77079



Throughout 2016, traffic signals in the Spur 527 area will be evaluated and improved to maximize traffic flow, increase pedestrian/bicyclist safety, minimize travel times, and reduce auto emissions. This is being performed under the Traffic Signal Performance Improvement Program.

District G Top 311 Calls	Number	%
Water Leak	3,563	20%
Sewer Wastewater	1,634	9%
Water Service	1,577	9%
Traffic Signal Maintenance	1,435	8%
Street Hazard	1,035	6%

District G Maintenance Work Performed	Quantity	
Concrete Pour	12,726	Cubic Feet
Regrade Roadside Ditch	8,463	Feet
Clean/Flush Culverts	313	Feet
Bridge Inspections	98	Each
Bridge Repairs	23	Each
Clean Storm Sewer system	46	Feet
ROW Mowing	3	Miles



Public Works and Engineering ... Did you know?

What is a pothole? A pothole is a hole in the roadway pavement that may vary in size and shape formed when water seeps under the pavement and weakens the road base. As vehicles run over these weakened areas, the pavement breaks up and the hole gets larger. In the city of Houston, a pothole is considered any area of missing or severely deteriorated pavement that is up to about 5 feet by 5 feet. Check out the City's pothole tracker for the latest information: <http://www.houstontx.gov/potholes>

What is the fastest way to report a street, drainage, traffic, water or waste water service issue? Call 311 or download the mobile app on your smart phone. The 311 operators know what information to collect and will create a case number used to track the item from start to finish.



Stop sewer backups - Corral The Grease! Do not pour fats, oils and grease (FOG) down the kitchen drain. These harden in the sewer pipes, restrict flow and cause sewer backups into your home and into city streets. Other enemies to the system include coffee grounds and filters, paper towels, baby diapers, feminine hygiene products, and plastics. For more information about this program, visit: www.corralthegrease.org

Protect your home or business against flooding even if not in the floodplain - Flood insurance is encouraged for all residents and businesses due to Houston's subtropical climate and susceptibility to hurricanes and tropical storms. For more information regarding flood insurance, visit www.floodsmart.gov. For residents located in the 100-year floodplain, specialized assistance is available from our Floodplain Management Office which can be reached at 832-394-8854 or fmo@houstontx.gov.

Turn Around Don't Drown®

- Houston's streets are designed to be part of the drainage system when the ditch and storm sewer infrastructure are inundated by periods of heavy, sustained rainfall. Houston is prone to flooding due to its flat terrain, size of the impervious developed areas, slowly-absorbing soil, and potential for thunderstorms, tropical storms and hurricanes.
- Did you know that in certain flooding conditions, a vehicle can be washed away in less than 12 inches of fast-moving floodwater? Most flood-related deaths are due to motorists attempting to cross a flooded low-water crossing or road. Know your flood risk. Avoid travel during intense rainfall – or Turn Around, Don't Drown!



City of Houston Public Works and Engineering Department



ReBuild Houston

City of Houston
Department of Public Works and Engineering
611 Walker Street
Houston, TX 77002